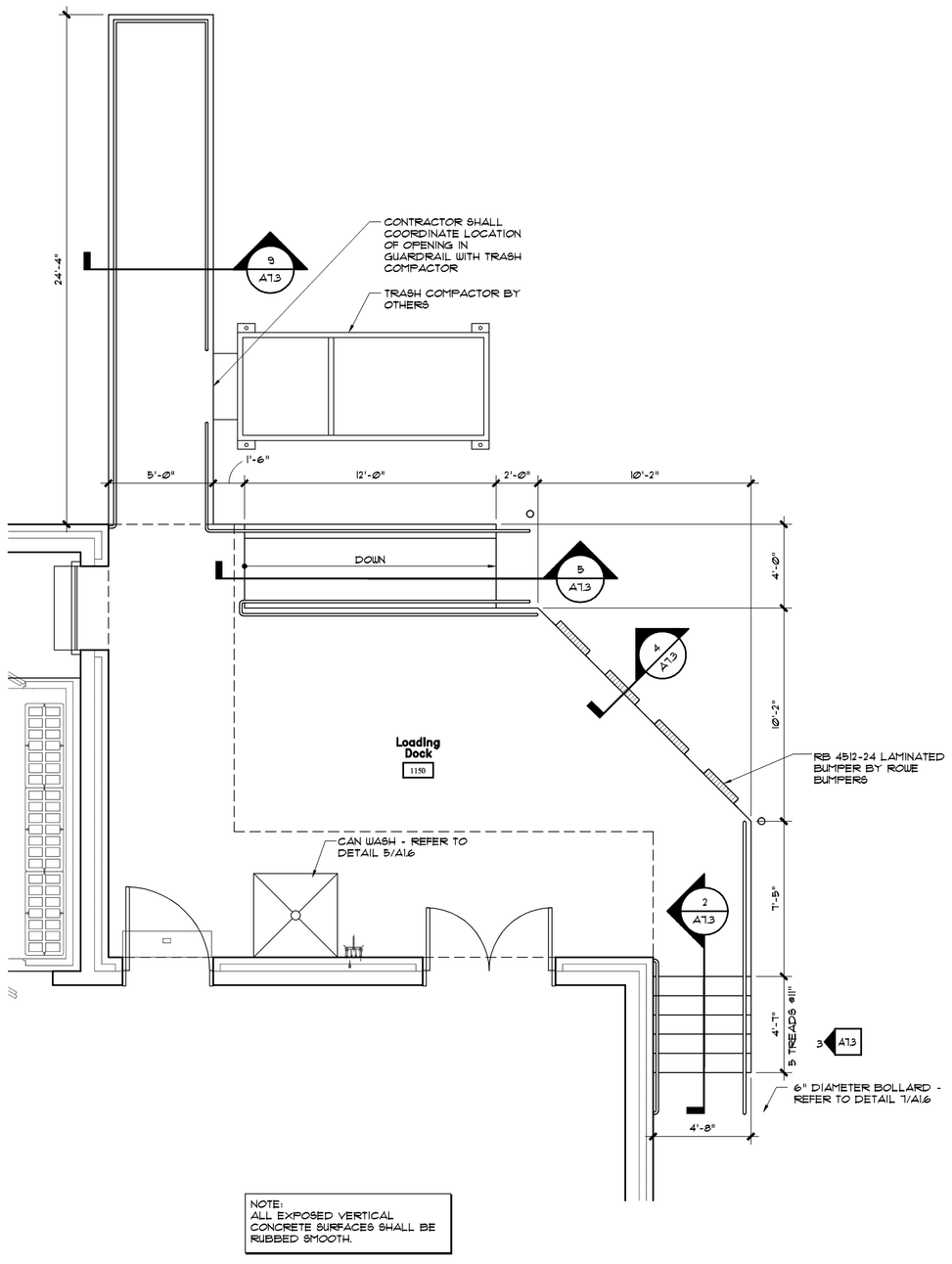

1 / A7.3 **Loading Dock Plan**

SCALE 1/4" = 1'-0"

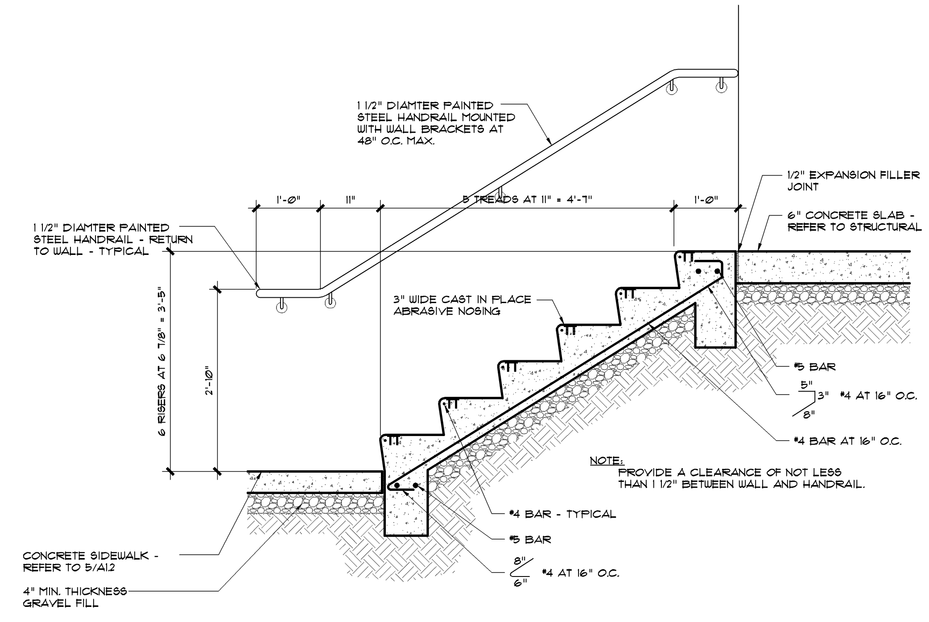

2 / A7.3 **Stair Section**

SCALE 3/4" = 1'-0"

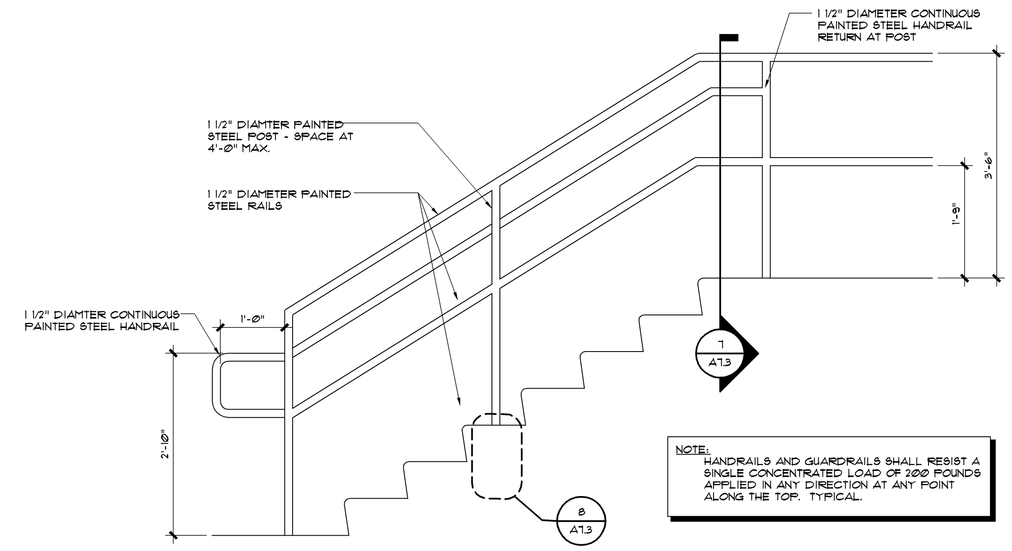

3 / A7.3 **Stair Rail Elevation**

SCALE 3/4" = 1'-0"

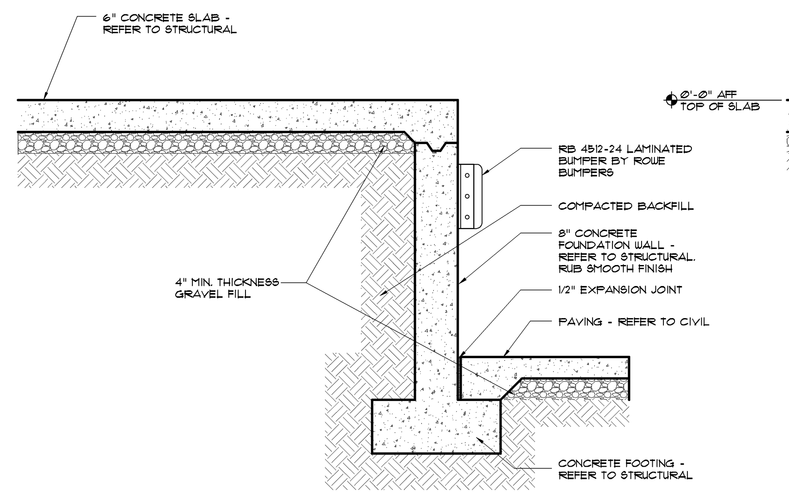

4 / A7.3 **Loading Dock Section**

SCALE 3/4" = 1'-0"

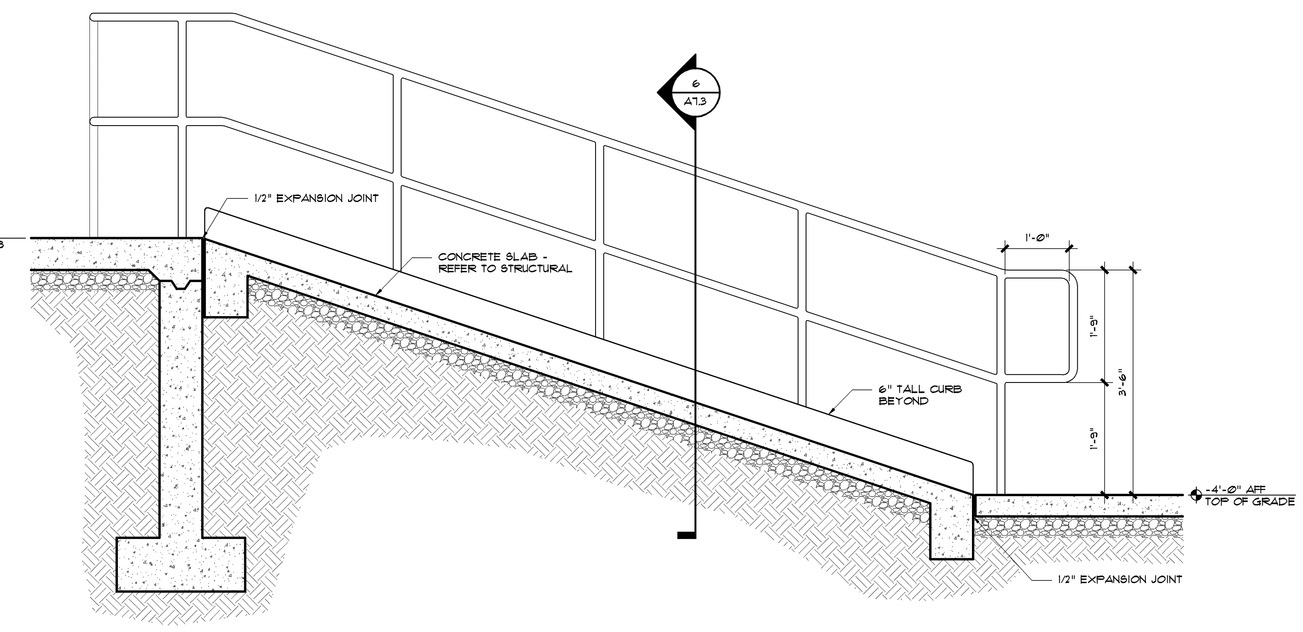

5 / A7.3 **Ramp Section**

SCALE 3/4" = 1'-0"

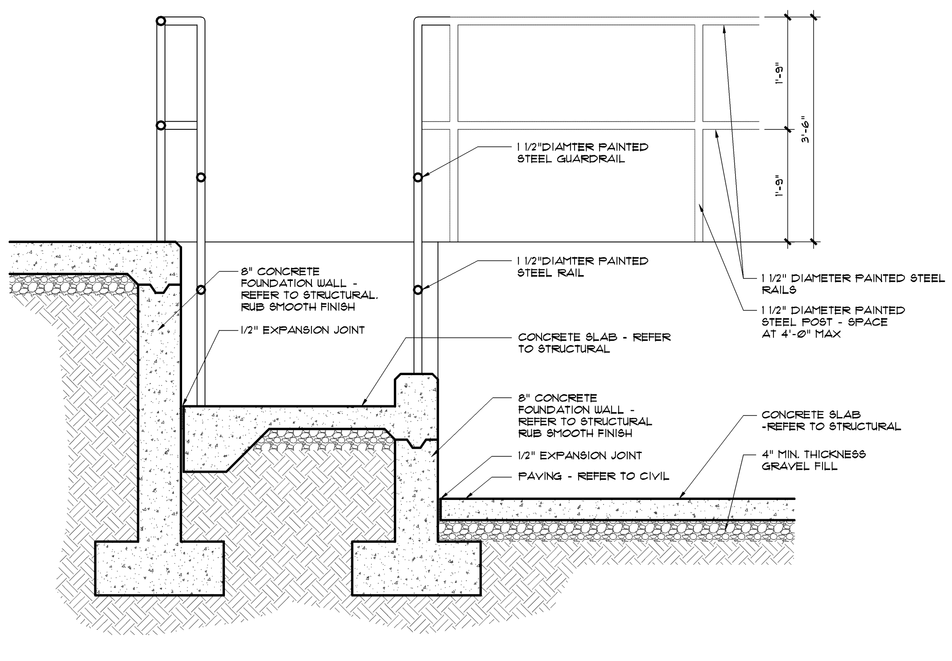

6 / A7.3 **Ramp Section**

SCALE 3/4" = 1'-0"

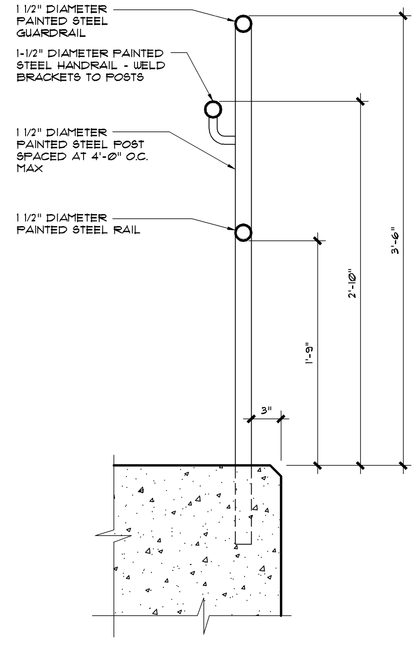

7 / A7.3 **Railing Section**

SCALE 1 1/2" = 1'-0"

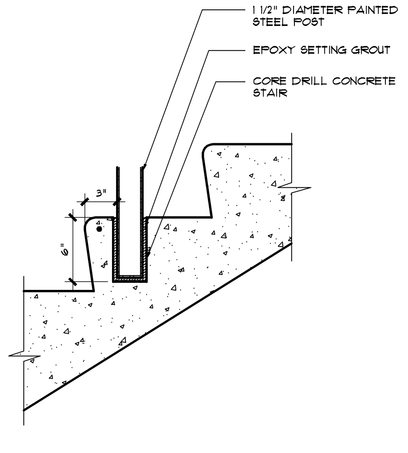

8 / A7.3 **Metal Post Embedment**

SCALE 1 1/2" = 1'-0"

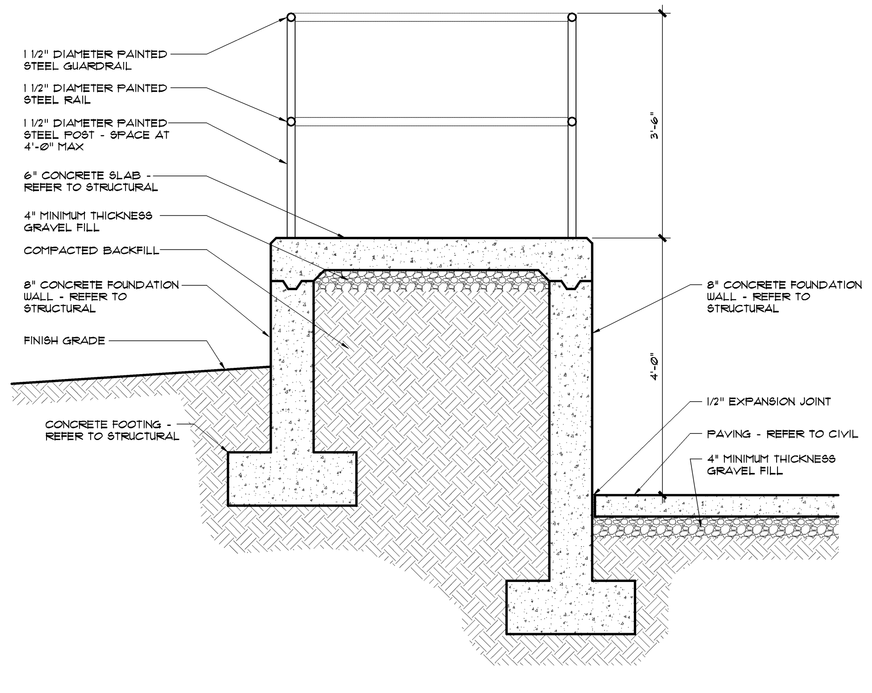

9 / A7.3 **Loading Dock Section**

SCALE 1 1/2" = 1'-0"

© 2008
PRECISION PLANNING, INC.
ALL RIGHTS RESERVED

THESE CONSTRUCTION DOCUMENTS, INCLUDING BUT NOT LIMITED TO, ANY AND PERMITTED REPRODUCTIONS, AS INSTRUMENTS OF PROFESSIONAL SERVICE, ARE AND SHALL REMAIN THE PROPERTY OF PRECISION PLANNING, INC. UNLESS OTHERWISE AGREED TO. THEY SHALL NOT BE REPRODUCED, PUBLISHED OR USED IN ANY MANNER NOR ARE THEY TO BE USED FOR ANY PURPOSE OTHER THAN THE PROJECT SPECIFICALLY INDICATED HEREON WITHOUT THE WRITTEN PERMISSION OF PRECISION PLANNING, INC.

STAMP

Precision Planning, Inc.
planners, engineers, architects & surveyors
P.O. Box 2210
400 Pike Boulevard
Lawrenceville, GA 30046-2210
(770) 338-8000 or (770) 962-8000
(Fax) (770) 822-5990

PROJECT

JACKSON COUNTY JAIL
555 GENERAL JACKSON DRIVE
JEFFERSON, GEORGIA 30549

SHEET TITLE

STAIR AND RAMP PLANS, SECTIONS AND DETAILS

DESIGN	DRAWN	CHECKED
LGD	DMM	LGD

RELEASE

DATE	NO	DESCRIPTION
1/4/2008		RFI #28 CONCRETE STAIRS AT LOADING DOCK
03/28/08		BALANCE OF REMAINING BID PACKAGES

DATE	PROJ. NUMBER	CAD FILE NAME	FILE NUMBER
03-28-08	A06136	136A7-3.dwg	

A7.3

I:\DRAWINGS\06\06136\1540 Construction Documents\136A7-3.dwg, 4/30/2009 8:09:17 AM, 752ks