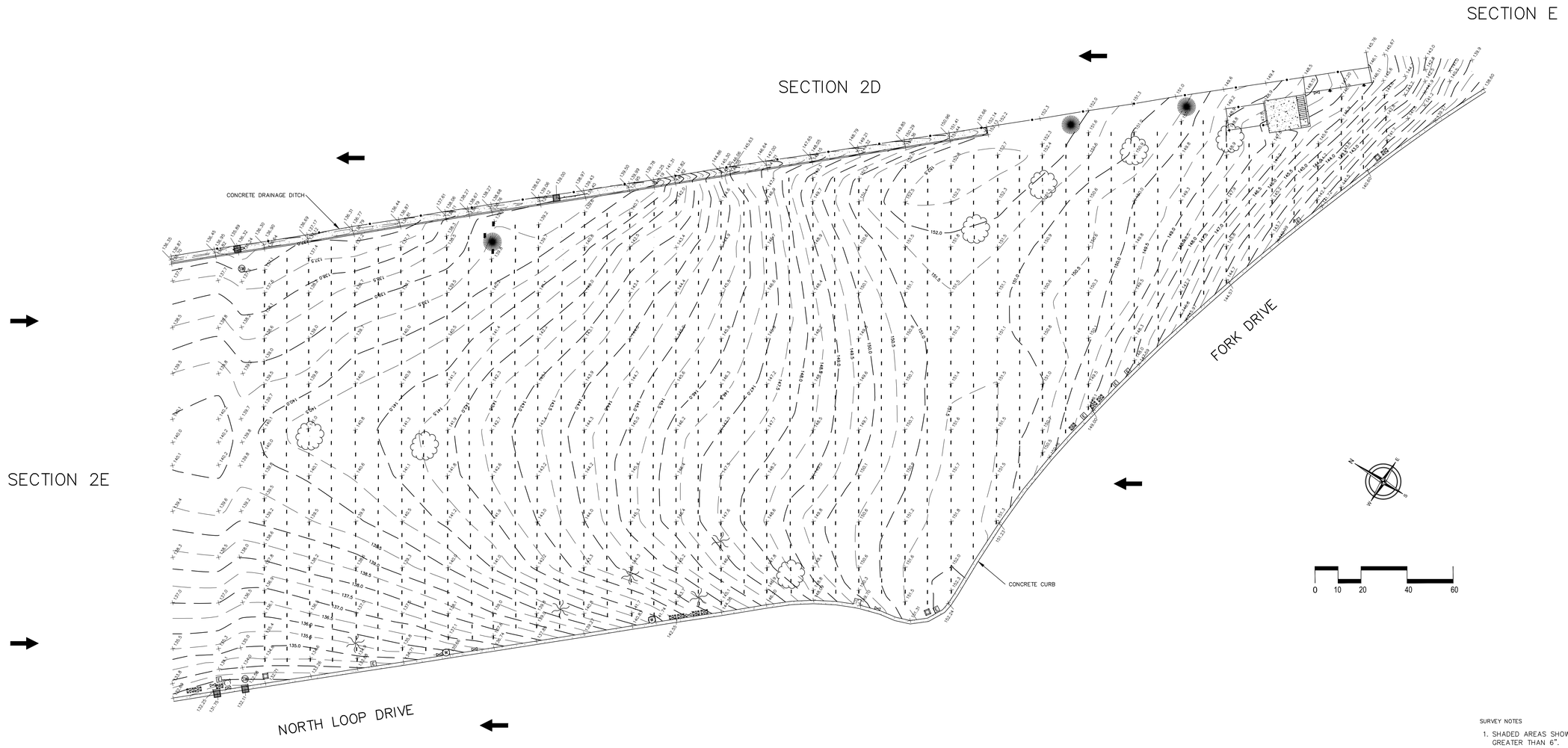

GENERAL SYMBOLS

- EXISTING UPRIGHT HEADSTONE
- EXISTING FLAT HEADSTONE
- EXISTING UNKNOWN HEADSTONE
- GRAVESITE CONTROL MONUMENT
- CEMETERY SECTION MARKER
- DIRECTION OF STONE FACE
- SURVEY POINT SET (HUB & TACK)
- ROAD SIGN
- 1234 – NUMBER ON HEADSTONE
- NO HEADSTONE
- × 000.0 – EXISTING ELEVATION
- • 000.0 – PLAN ELEVATION
- BROADLEAF TREE
- EVERGREEN TREE
- ORNAMENTAL TREE
- PALM TREE

LINETYPES

- DESIGN HEADSTONE GRID
- PROPOSED SOD LINE
- CHAIN LINK FENCE
- METAL PICKET FENCE
- EXISTING CONTOUR
- PLAN CONTOUR

UTILITIES

- WATER SPIGOT
- TRASH RECEPTACLE
- ELECTRIC BOX
- GATE VALVE
- IRRIGATION VALVE BOX
- IRRIGATION CONTROL PEDESTAL
- FIRE HYDRANT
- STORM DRAIN
- STORM DRAINAGE INLET
- STORM WATER MANHOLE
- SANITARY SEWER MANHOLE

SURVEY NOTES

1. SHADED AREAS SHOWN HEREON INDICATE HEADSTONES SHIFTING GREATER THAN 6".
2. ELEVATIONS SHOWN HEREON ARE BASED UPON SAN BRUNO HVCN SB–3 AND HAVING AN ELEVATION OF 82.66' (NAVD 88).

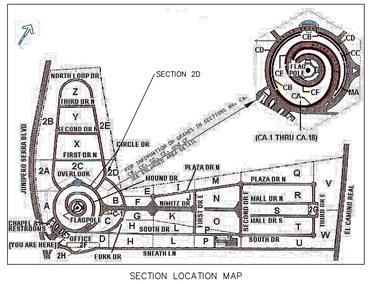

SECTION LOCATION MAP

DATE OF FIELD SURVEY	
REVIEW COMMENTS – REVISED	
REVISIONS	DATE

CONSULTANTS

Exhibit 'E'

Example Site Survey, Headstone Realignment and Grading Plans

SECTION DATA

SECTION	GRAVESITE GRID	HEADSTONES	NO. OF UPRIGHT	NO. OF FLAT	NO. OF RESERVED	AREA IN SOD
2D	5' X 10'	UPRIGHT MARBLE	1464	3		sqft

DRAWING TITLE: SITE SURVEY

APPROVED: CONTRACTING OFFICER REPRESENTIVE

PROJECT TITLE: GOLDEN GATE NATIONAL CEMETERY NATIONAL SHRINE PROJECT

LOCATION: SAN BRUNO, CALIFORNIA

DATE | DRAWN | CHECKED

PROJECT NO.

SECTION NO. 2D

DRAWING NO. GGNC–2D

DWG. 1 OF 1

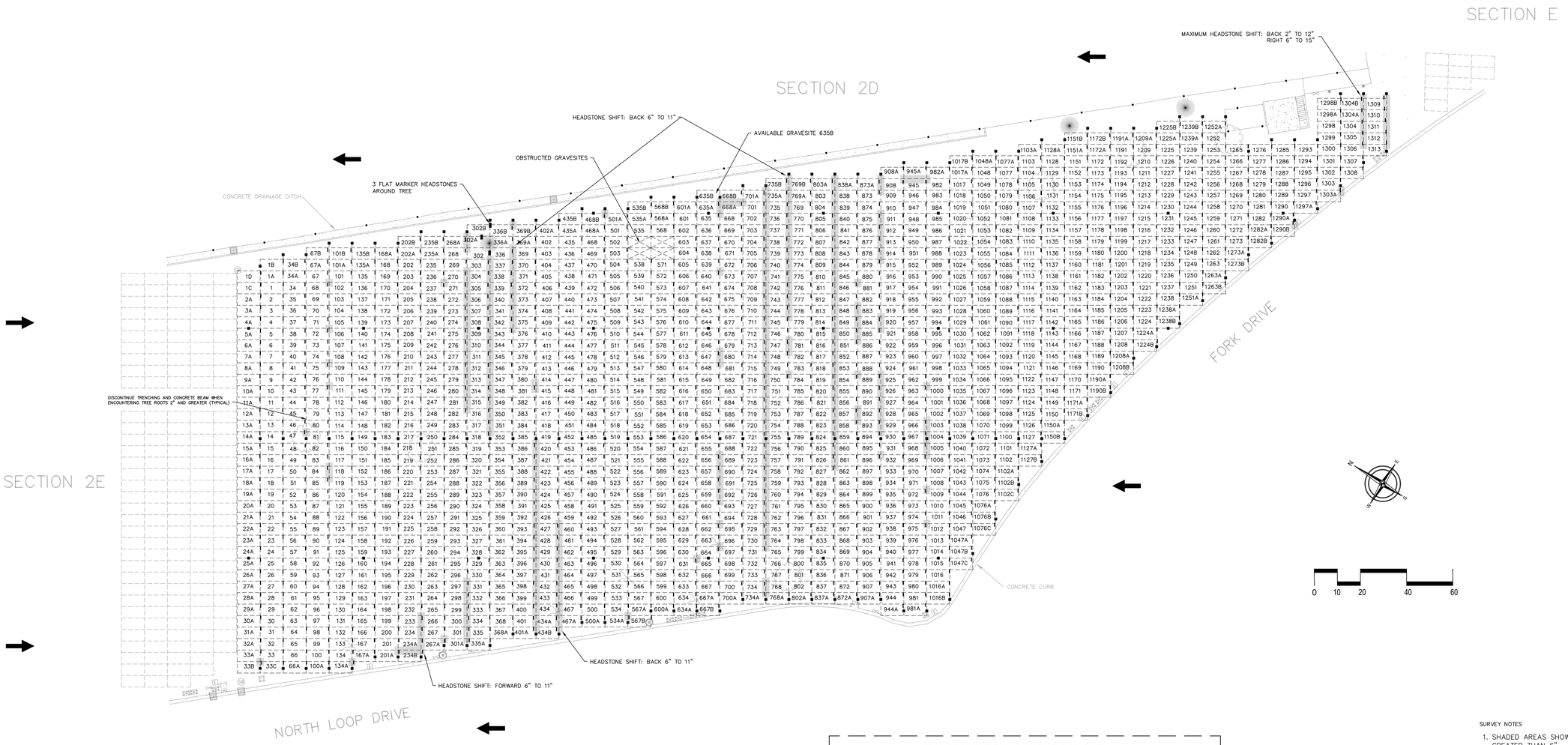

GENERAL SYMBOLS

- EXISTING UPRIGHT HEADSTONE
- EXISTING FLAT HEADSTONE
- EXISTING UNKNOWN HEADSTONE
- GRAVESITE CONTROL MONUMENT
- CEMETERY SECTION MARKER
- DIRECTION OF STONE FACE
- SURVEY POINT SET (HUB & TACK)
- ROAD SIGN
- 1234 – NUMBER ON HEADSTONE
- NO HEADSTONE
- × 000.0 – EXISTING ELEVATION
- • 000.0 – PLAN ELEVATION
- BROADLEAF TREE
- EVERGREEN TREE
- ORNAMENTAL TREE
- PALM TREE

LINETYPES

- DESIGN HEADSTONE GRID
- PROPOSED SOD LINE
- CHAIN LINK FENCE
- METAL PICKET FENCE
- EXISTING CONTOUR
- PLAN CONTOUR

UTILITIES

- WATER SPIGOT
- TRASH RECEPTACLE
- ELECTRIC BOX
- GATE VALVE
- IRRIGATION VALVE BOX
- IRRIGATION CONTROL PEDESTAL
- FIRE HYDRANT
- STORM DRAIN
- STORM DRAINAGE INLET
- STORM WATER MANHOLE
- SANITARY SEWER MANHOLE

HEADSTONE REALIGNMENT LAYOUT

DIMENSIONS TYPICAL UNLESS OTHERWISE
NOTED ON SURVEY

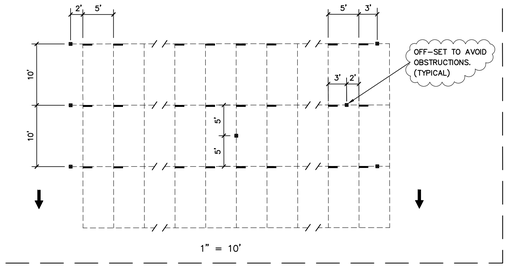

1" = 10'

SURVEY NOTES

1. SHADED AREAS SHOWN HEREON INDICATE HEADSTONES SHIFTING GREATER THAN 6".
2. ELEVATIONS SHOWN HEREON ARE BASED UPON SAN BRUNO HVCN SB–3 AND HAVING AN ELEVATION OF 82.66' (NAVD 88).

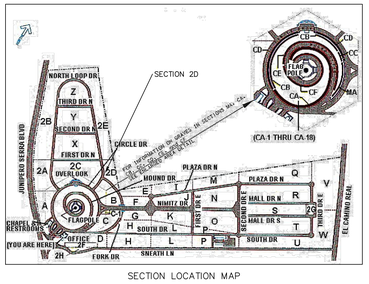

SECTION LOCATION MAP

DATE OF FIELD SURVEY	
REVIEW COMMENTS – REVISED	
REVISIONS	DATE

CONSULTANTS

SECTION DATA

SECTION	GRAVESITE GRID	HEADSTONES	NO. OF UPRIGHT	NO. OF FLAT	NO. OF RESERVED	AREA IN SOD
2D	5' X 10'	UPRIGHT MARBLE	1464	3		sqft

DRAWING TITLE: HEADSTONE REALIGNMENT LAYOUT

APPROVED: CONTRACTING OFFICER REPRESENTIVE

PROJECT TITLE: GOLDEN GATE NATIONAL CEMETERY NATIONAL SHRINE PROJECT

LOCATION: SAN BRUNO, CALIFORNIA

DATE | DRAWN | CHECKED

PROJECT NO. N/A

SECTION NO. 2D

DRAWING NO. GGNC–2D

DWG. 1 OF 2

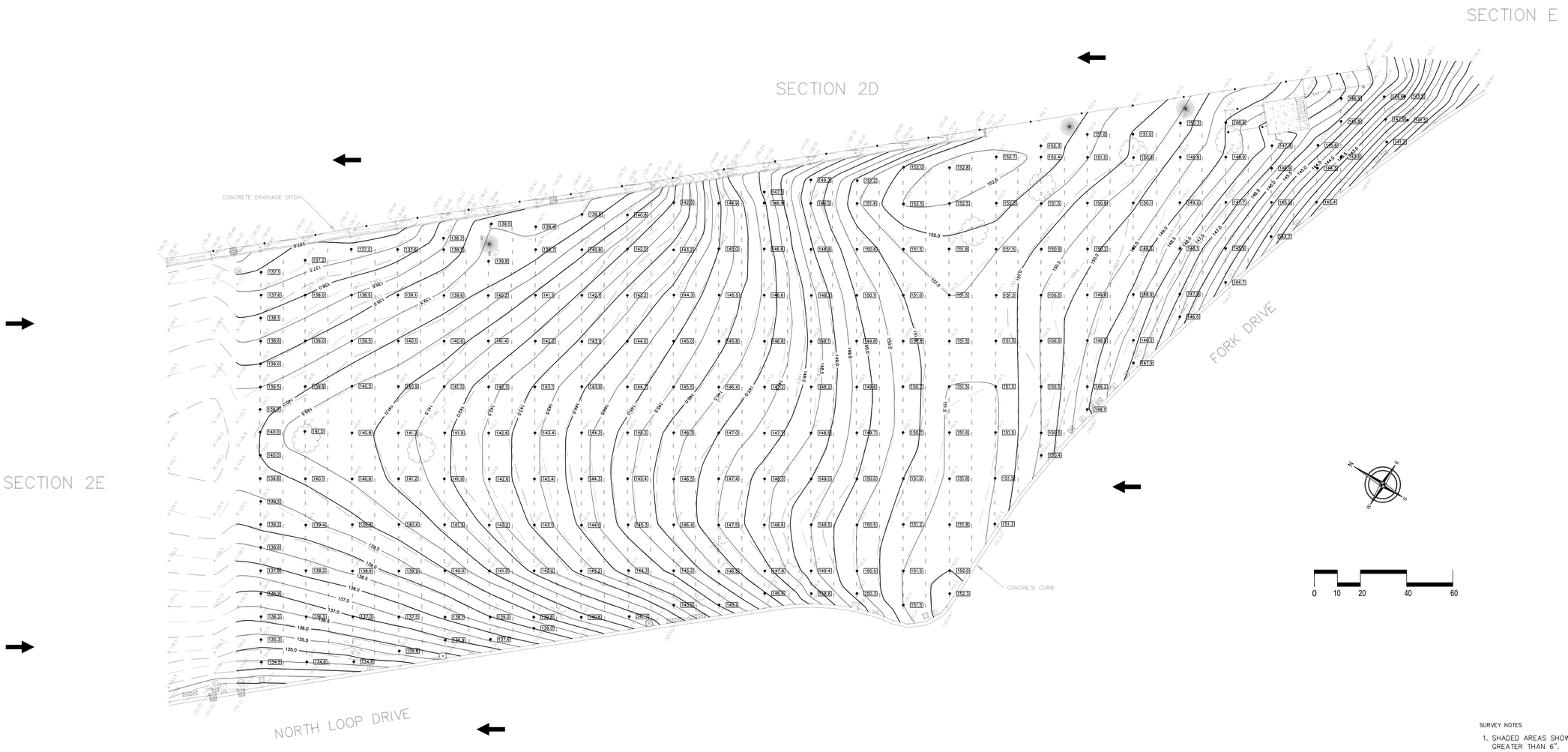

GENERAL SYMBOLS

- EXISTING UPRIGHT HEADSTONE
- EXISTING FLAT HEADSTONE
- EXISTING UNKNOWN HEADSTONE
- GRAVESITE CONTROL MONUMENT
- CEMETERY SECTION MARKER
- DIRECTION OF STONE FACE
- SURVEY POINT SET (HUB & TACK)
- ROAD SIGN
- 1234 – NUMBER ON HEADSTONE
- NO HEADSTONE
- × 000.0 – EXISTING ELEVATION
- • 000.0 – PLAN ELEVATION
- BROADLEAF TREE
- EVERGREEN TREE
- ORNAMENTAL TREE
- PALM TREE

LINETYPES

- DESIGN HEADSTONE GRID
- PROPOSED SOD LINE
- CHAIN LINK FENCE
- METAL PICKET FENCE
- EXISTING CONTOUR
- PLAN CONTOUR

UTILITIES

- WATER SPIGOT
- TRASH RECEPTACLE
- ELECTRIC BOX
- GATE VALVE
- IRRIGATION VALVE BOX
- IRRIGATION CONTROL PEDESTAL
- FIRE HYDRANT
- STORM DRAIN
- STORM DRAINAGE INLET
- STORM WATER MANHOLE
- SANITARY SEWER MANHOLE

SURVEY NOTES

1. SHADED AREAS SHOWN HEREON INDICATE HEADSTONES SHIFTING GREATER THAN 6".
2. ELEVATIONS SHOWN HEREON ARE BASED UPON SAN BRUNO HVCN SB–3 AND HAVING AN ELEVATION OF 82.66' (NAVD 88).

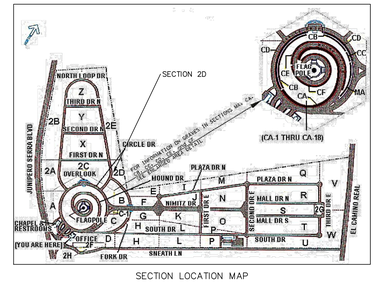

SECTION LOCATION MAP

DATE OF FIELD SURVEY	
REVIEW COMMENTS – REVISED	
REVISIONS	DATE

CONSULTANTS

SECTION DATA

SECTION	GRAVESITE GRID	HEADSTONES	NO. OF UPRIGHT	NO. OF FLAT	NO. OF RESERVED	AREA IN SOD
2D	5' X 10'	UPRIGHT MARBLE	1464	3		sqft

DRAWING TITLE: GRADING PLAN

APPROVED: CONTRACTING OFFICER REPRESENTIVE

PROJECT TITLE: GOLDEN GATE NATIONAL CEMETERY NATIONAL SHRINE PROJECT

LOCATION: SAN BRUNO, CALIFORNIA

DATE | DRAWN | CHECKED

PROJECT NO.: N/A

SECTION NO.: 2D

DRAWING NO.: GGNC–2D

DWG. 1 OF 3