Veterans Affairs

Palo Alto Health Care System

(VAPAHCS)

Roof Repairs

Palo Alto Medical Center

Project # NRM 640-26-114

EXHIBITS

Table of Contents

Exhibit 1: Palo Alto Medical Center Campus Map

Exhibit 2: Building 4: Roof Plan
Architectural Floor Plan – Top Floor Adjacent to Area of Repairs
Aerial Photo

Exhibit 3: Building 5: Roof Plan
Architectural Floor Plan (Not Available)
Aerial Photo

Exhibit 4: Building 6: Roof Plan (Not Available)
Architectural Floor Plan (Not Available)
Aerial Photo

Exhibit 5: Building 7: DELETED FROM PROJECT SCOPE

Exhibit 6: Building 100: Roof Plan
Architectural Floor Plan (Not Available)
Aerial Photo

Exhibit 7: Walkway Between Building 100 & Building 101:
Roof Plan
Architectural Floor Plan – Top Floor Adjacent to Area of Repairs
Aerial Photo

Exhibit 8: Building 101: Roof Plan
Architectural Floor Plan – Top Floor Adjacent to Area of Repairs
Aerial Photo

Exhibit 9: Building 102: Roof Plan
Architectural Floor Plan (Not Available)
Aerial Photo

Exhibit 10: Building MB3: Roof Plan
Architectural Floor Plan – Top Floor Adjacent to Area of Repairs
Aerial Photo

Exhibit 1

Campus Map

INDICATES BUILDINGS WITH PROPOSED ROOF REPAIRS INCLUDED IN THE CURRENT PROJECT

Note: Building 7 is deleted from project scope.

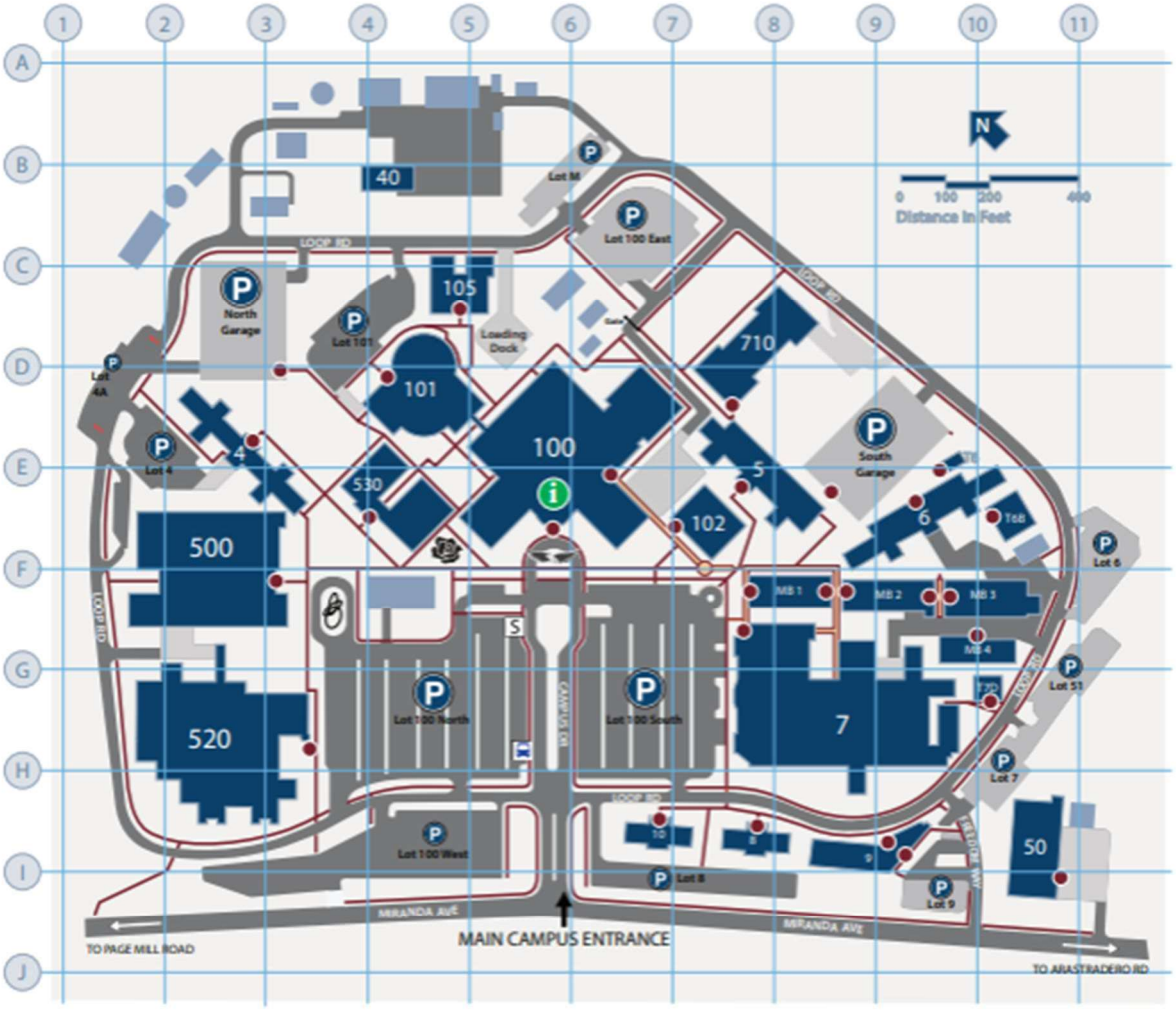

VA

U.S. Department of Veterans Affairs

Veterans Health Administration

VA Palo Alto Health Care System

August 2025

VA Palo Alto Health Care System
Palo Alto Division

3801 Miranda Avenue
Palo Alto, CA 94304-1207

Exhibit 2

Building 4

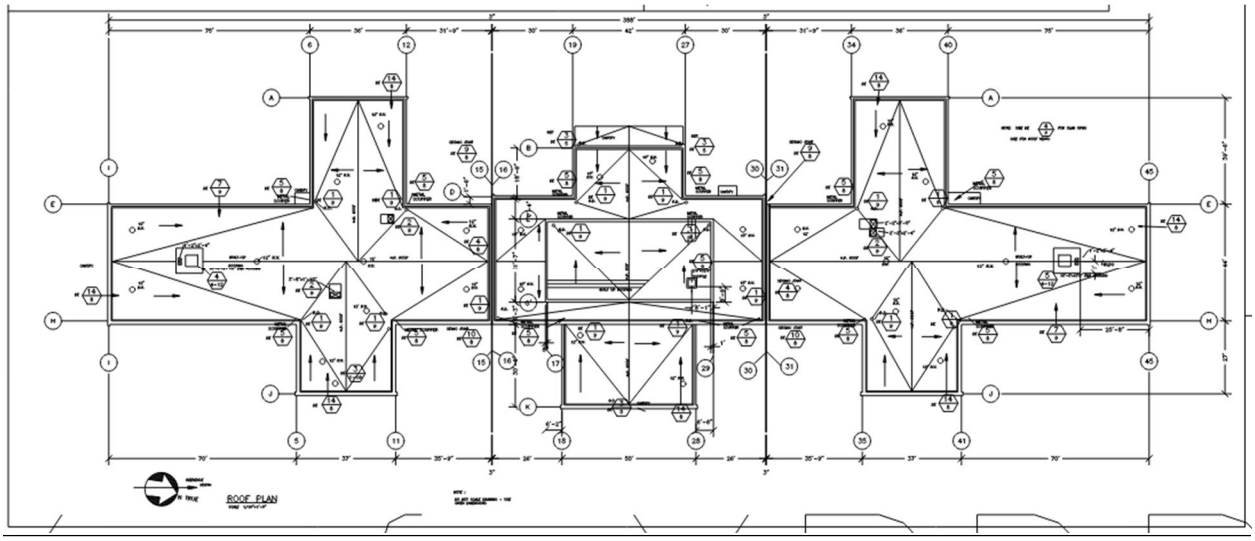

ROOF PLAN

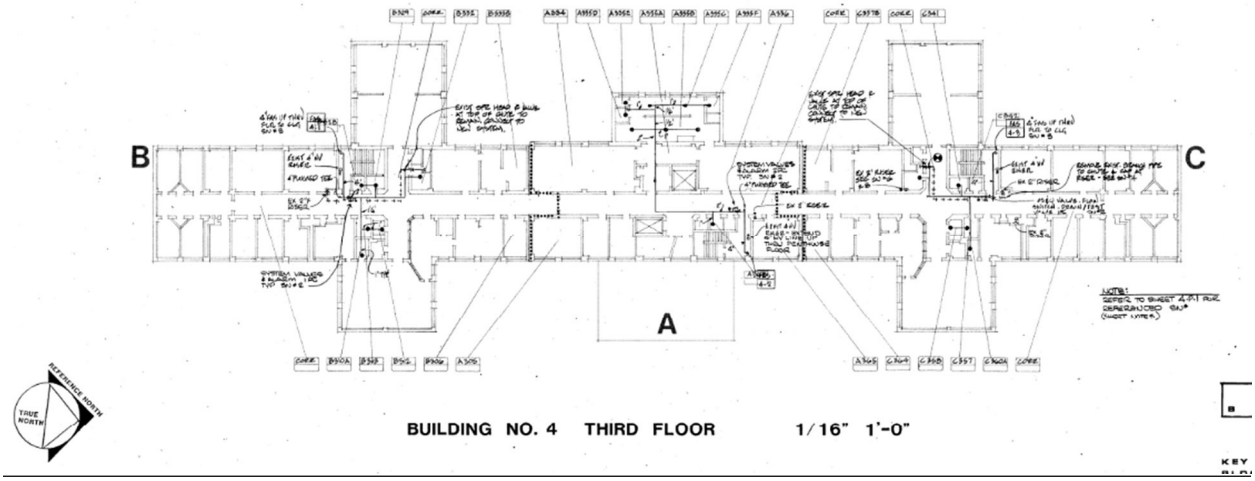

FLOOR PLAN

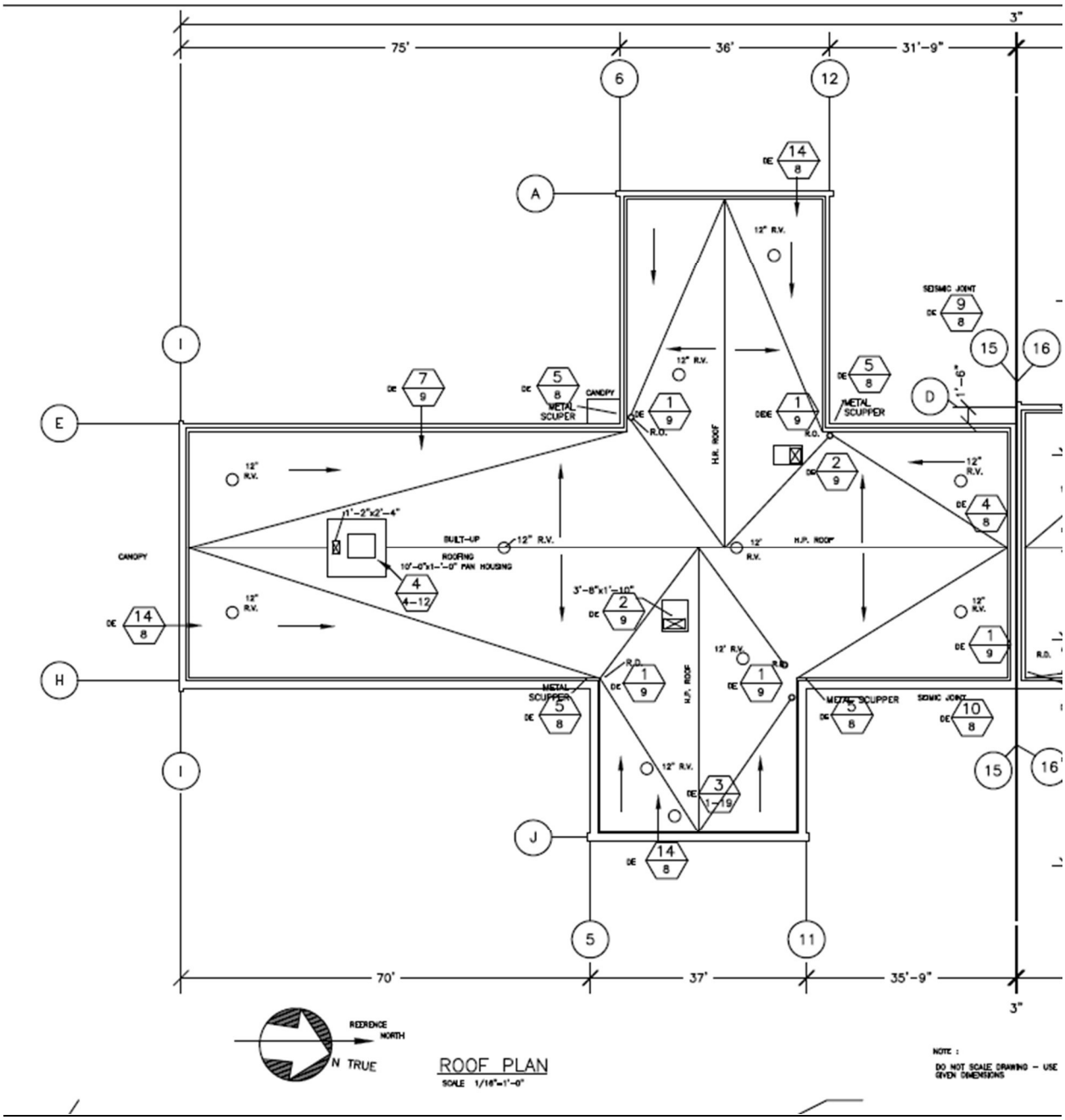
75'
36'
31'-9"
3"
70'
37'
35'-9"
3"
6
12
5
11
A
D
E
H
I
J
15
16
SEISMIC JOINT
CANOPY
METAL SCUPPER
H.P. ROOF
BUILT-UP ROOFING
10'-0"x1'-0" FAN HOUSING
1'-2"x2'-4"
3'-8"x1'-10"
12" R.V.
R.D.
REFERENCE NORTH
N TRUE
ROOF PLAN
SCALE 1/16"=1'-0"
NOTE :
DO NOT SCALE DRAWING - USE GIVEN DIMENSIONS

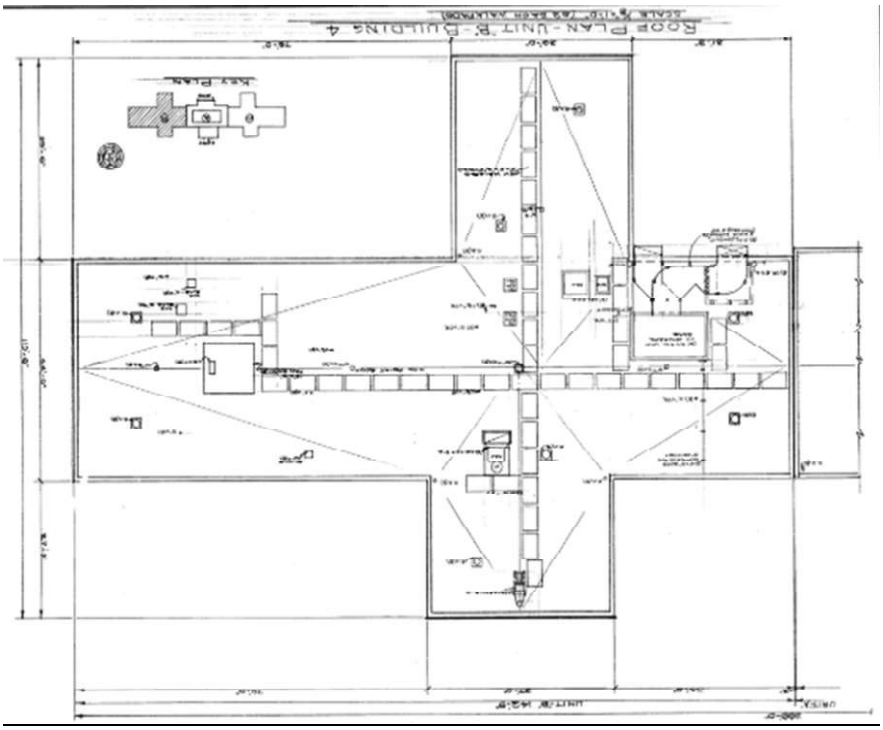

PARTIAL ROOF PLAN

AERIAL PHOTO

Exhibit 3

Building 5

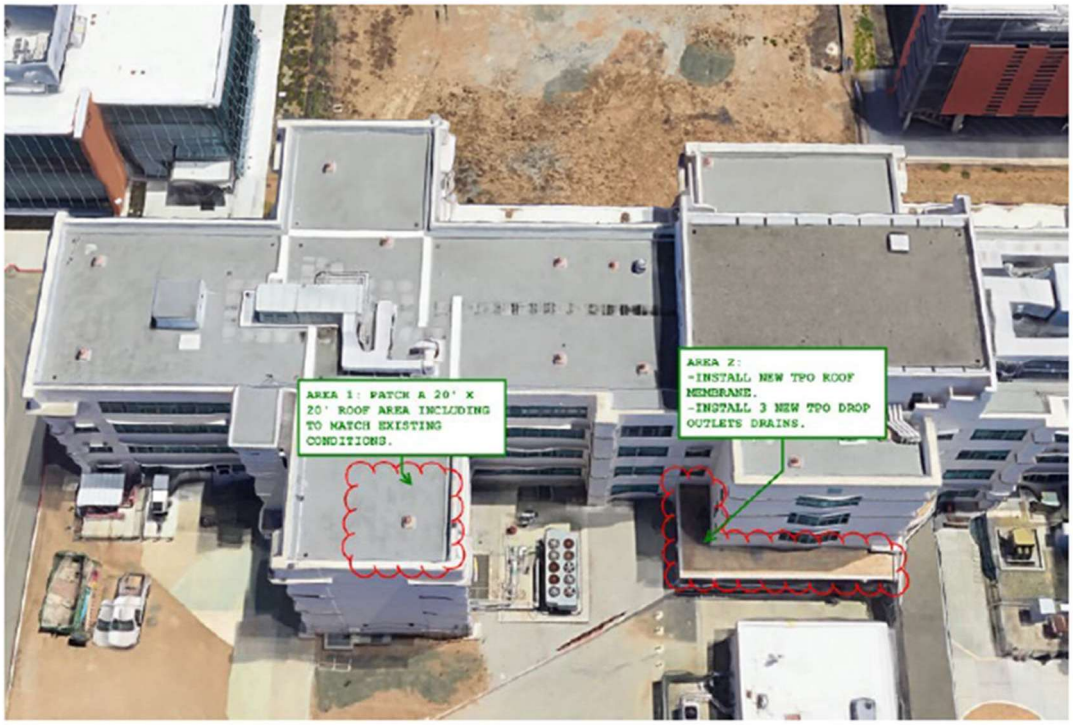

AERIAL PHOTO

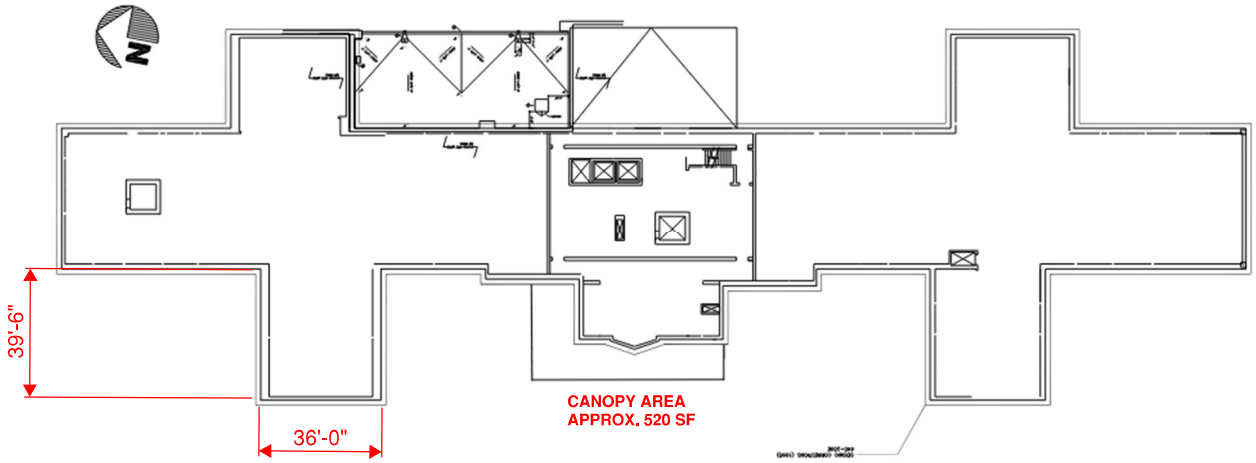

ROOF PLAN

Exhibit 4

Building 6

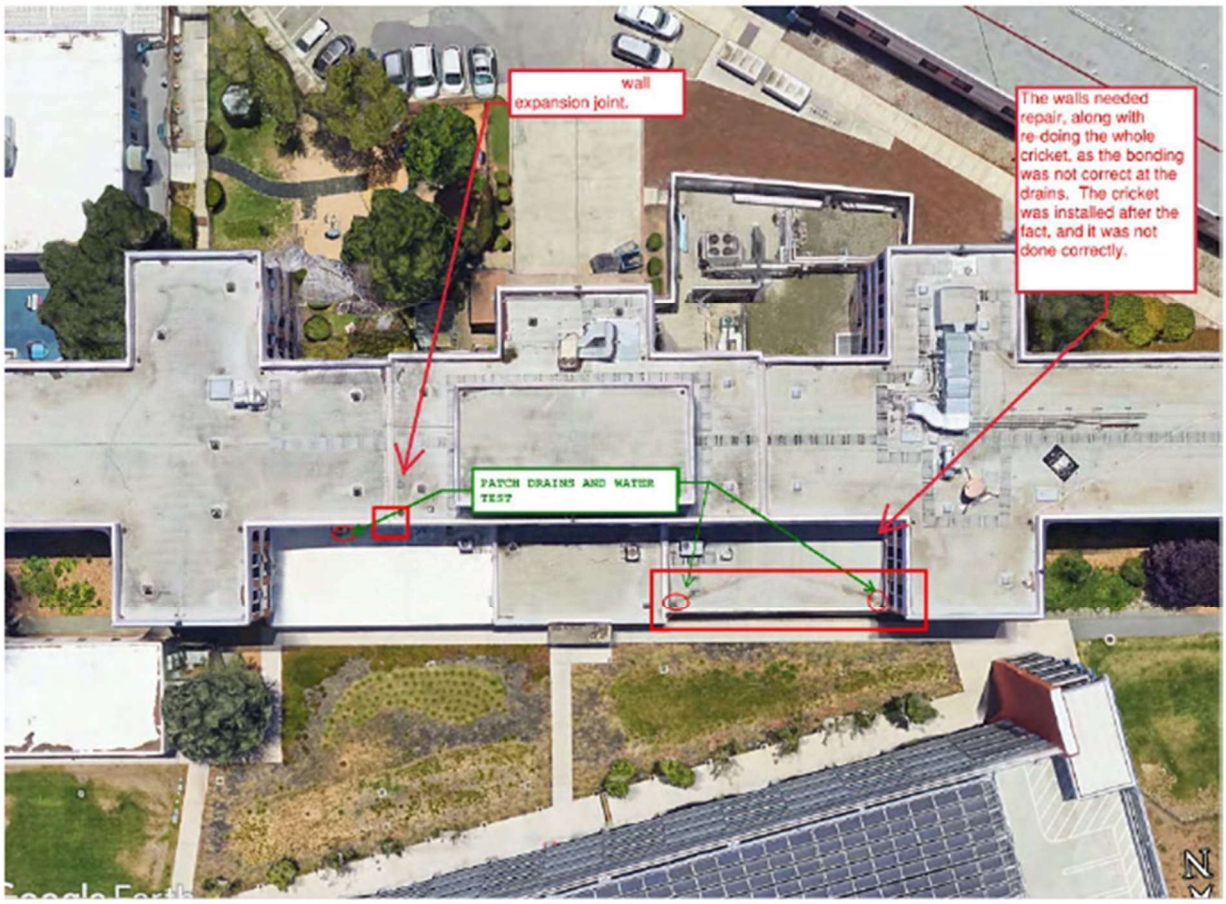

AERIAL PHOTO

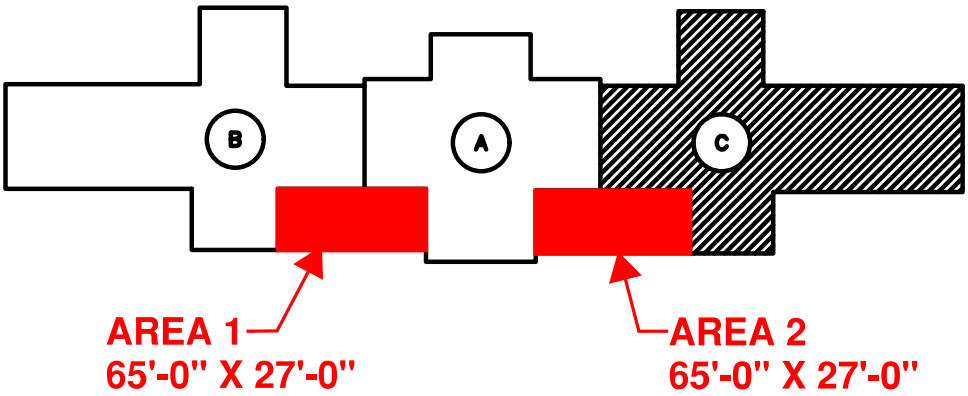

Exhibit 5

Building 7

DELETED FROM PROJECT SCOPE

Exhibit 6

Building 100

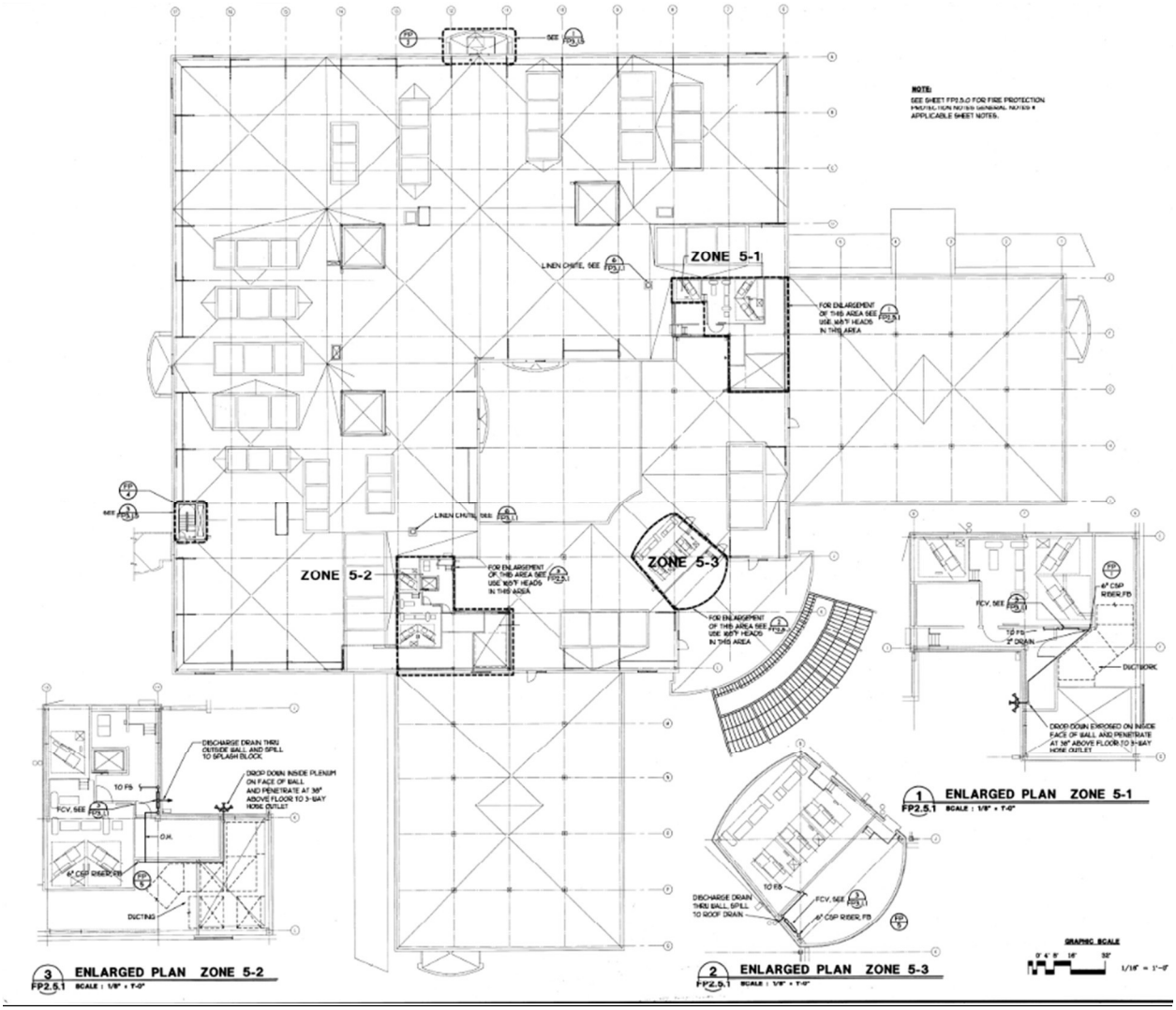

ROOF PLAN

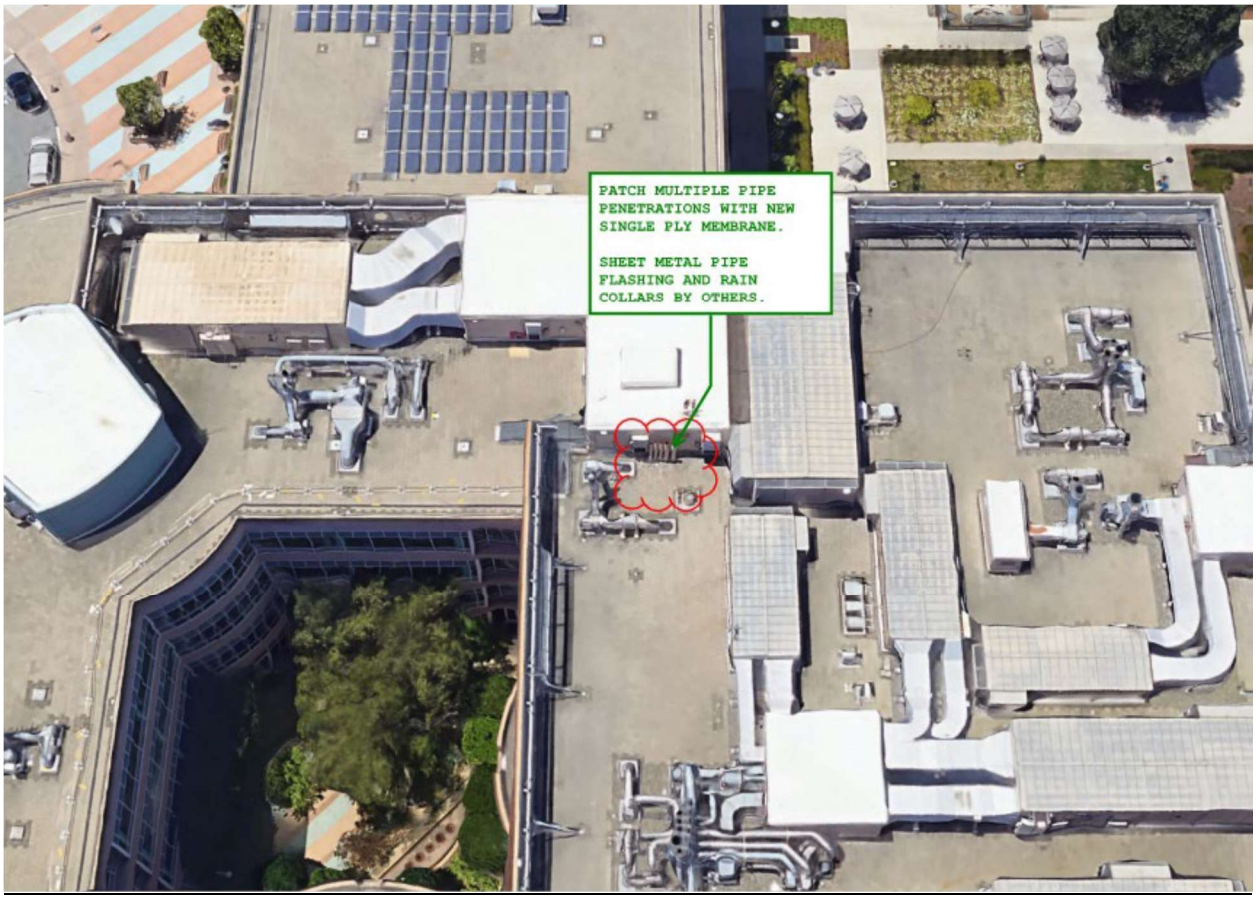

AERIAL PHOTO

Exhibit 7

Walkway Between Building 100 & Building 101

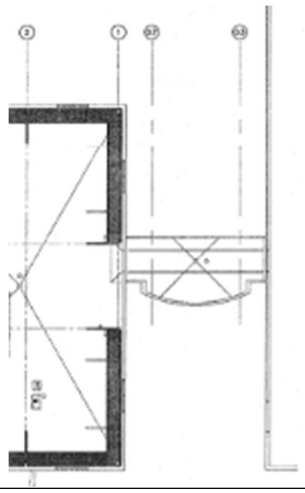

PARTIAL ROOF PLAN

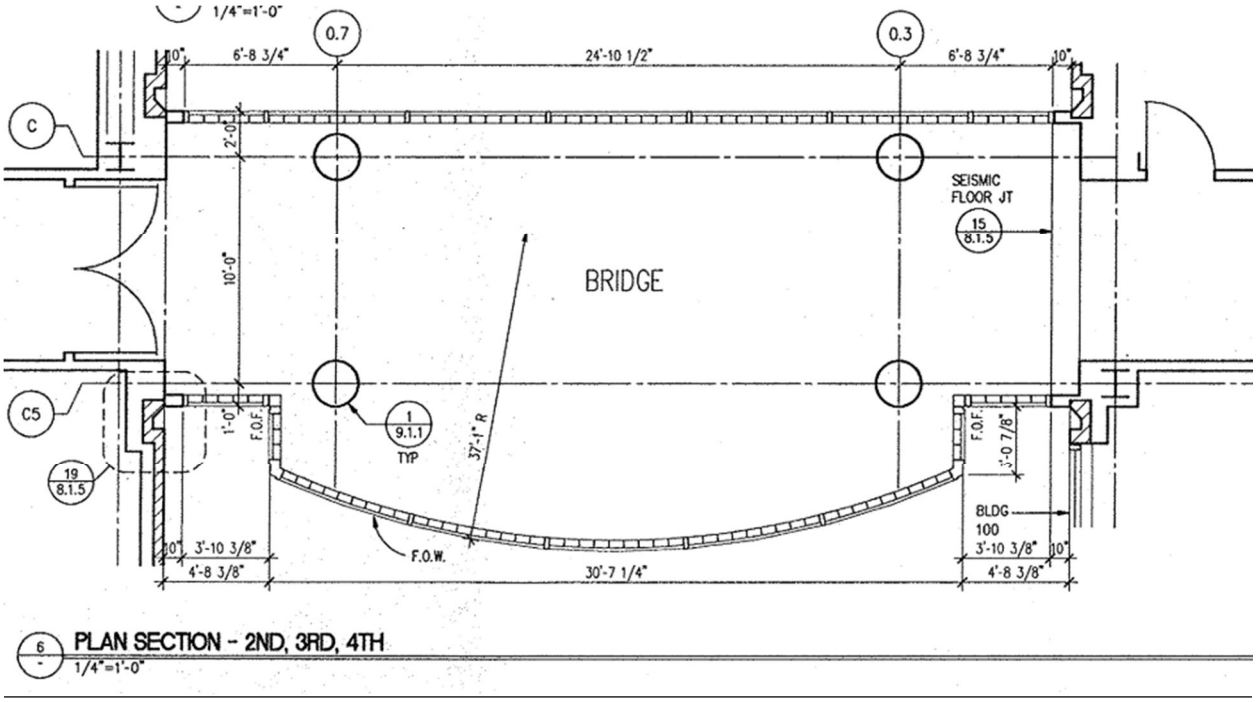

FLOOR PLAN

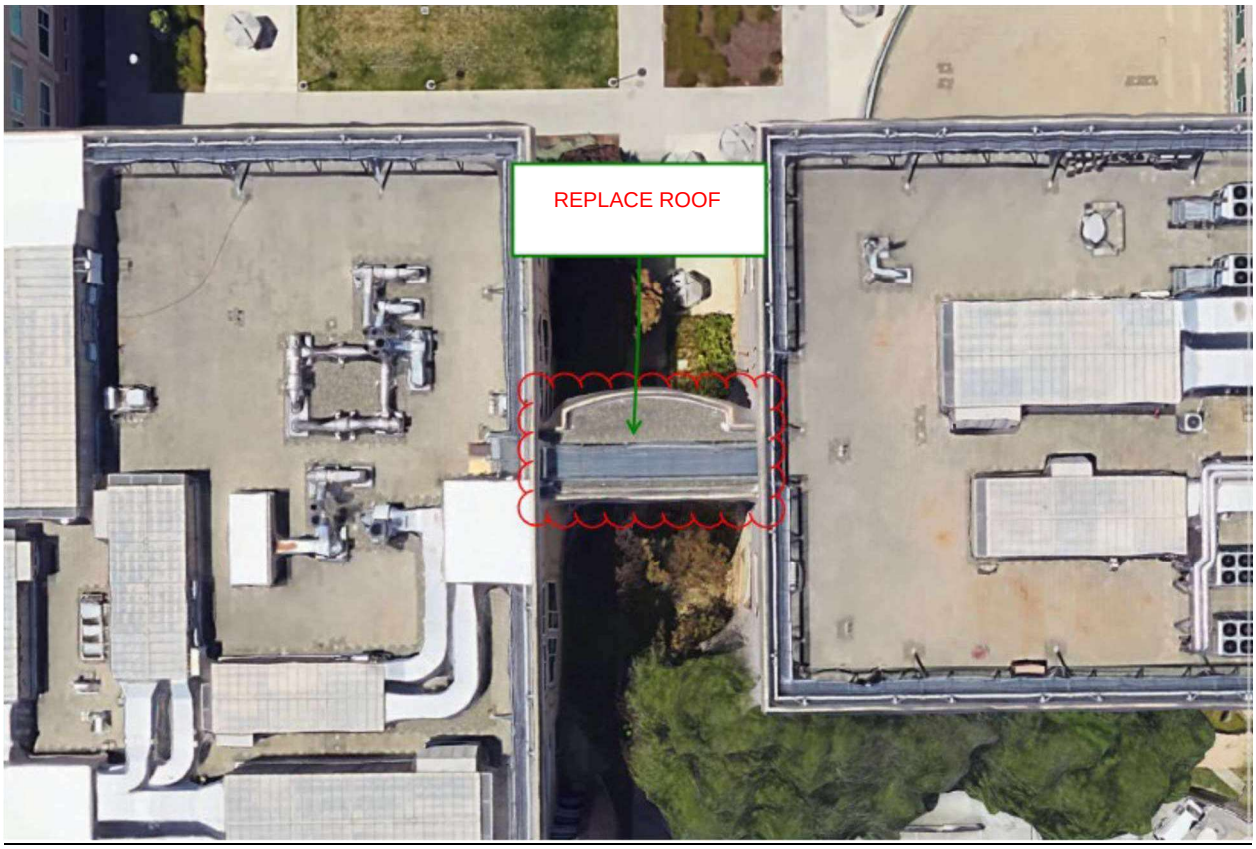

AERIAL PHOTO

Exhibit 8

Building 101

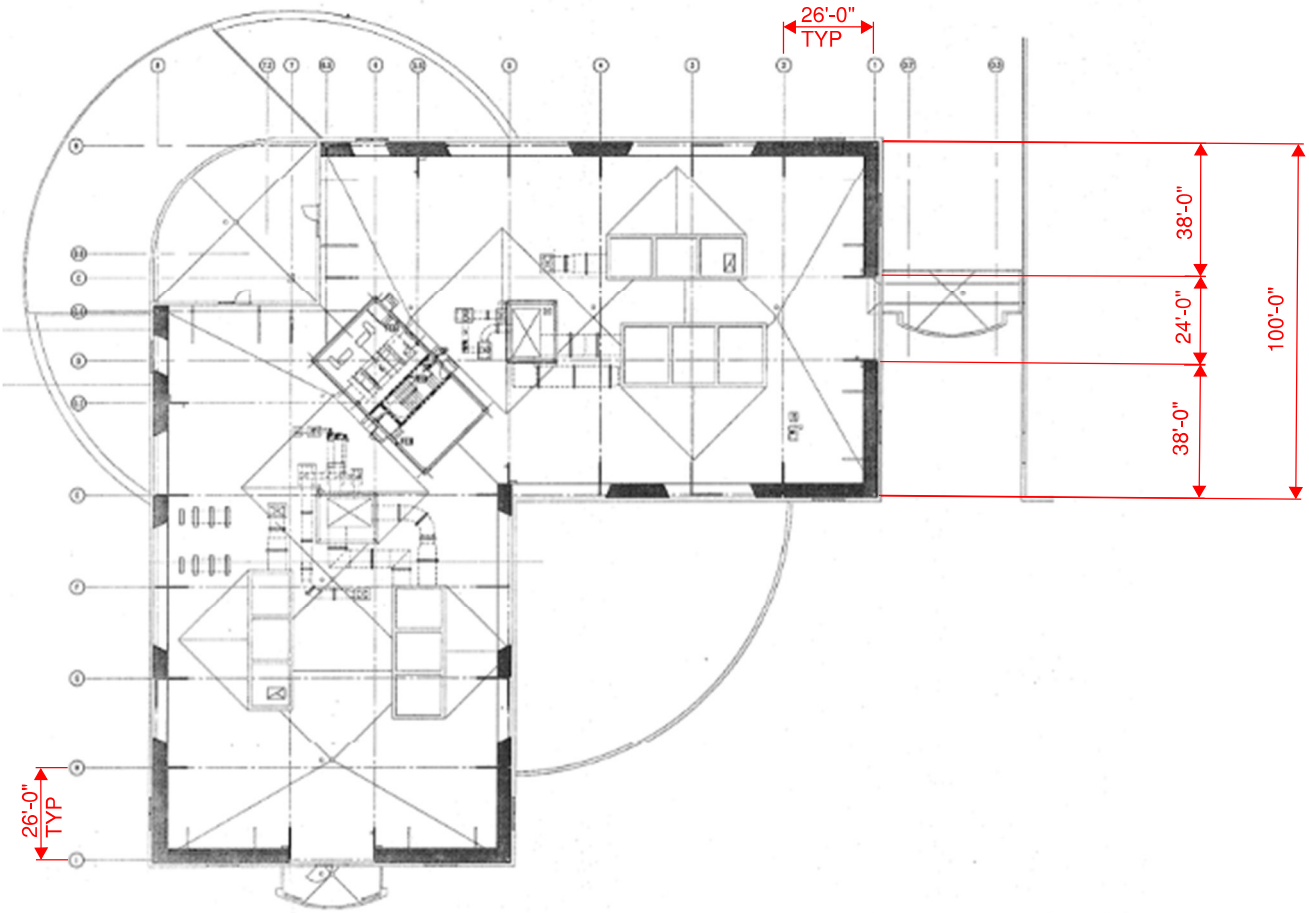

ROOF PLAN

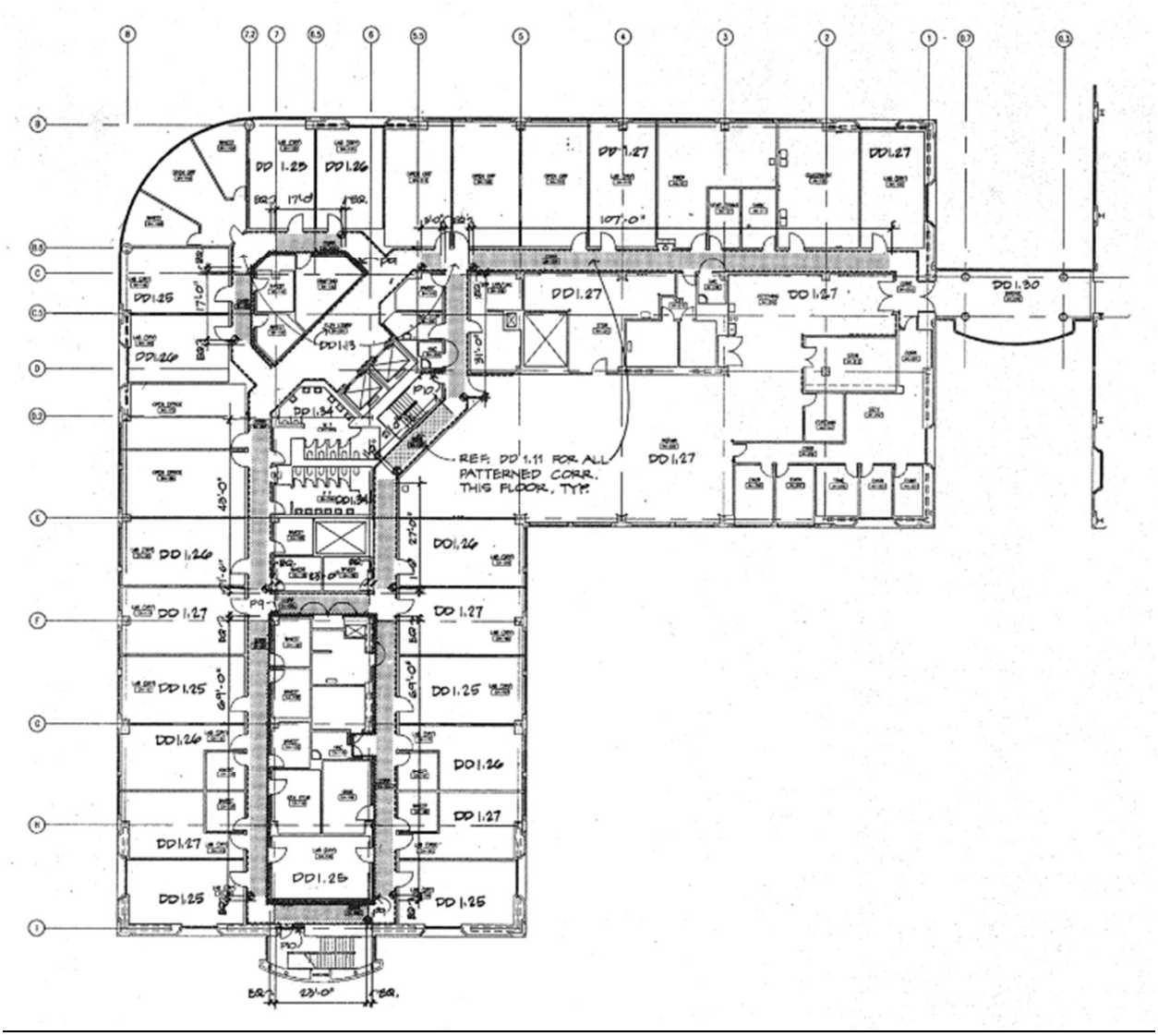

FLOOR PLAN

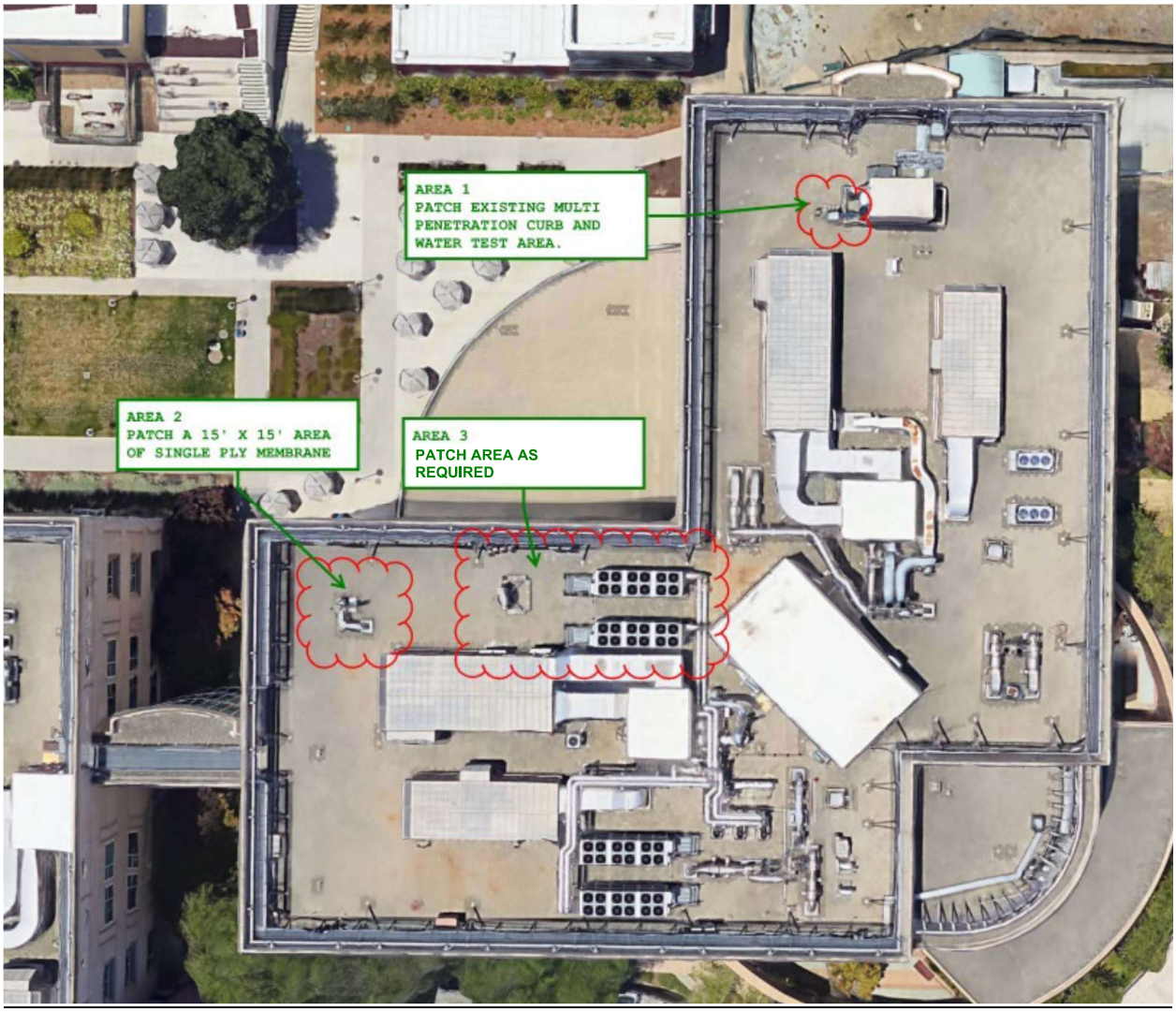

AERIAL PHOTO

Exhibit 9

Building 102

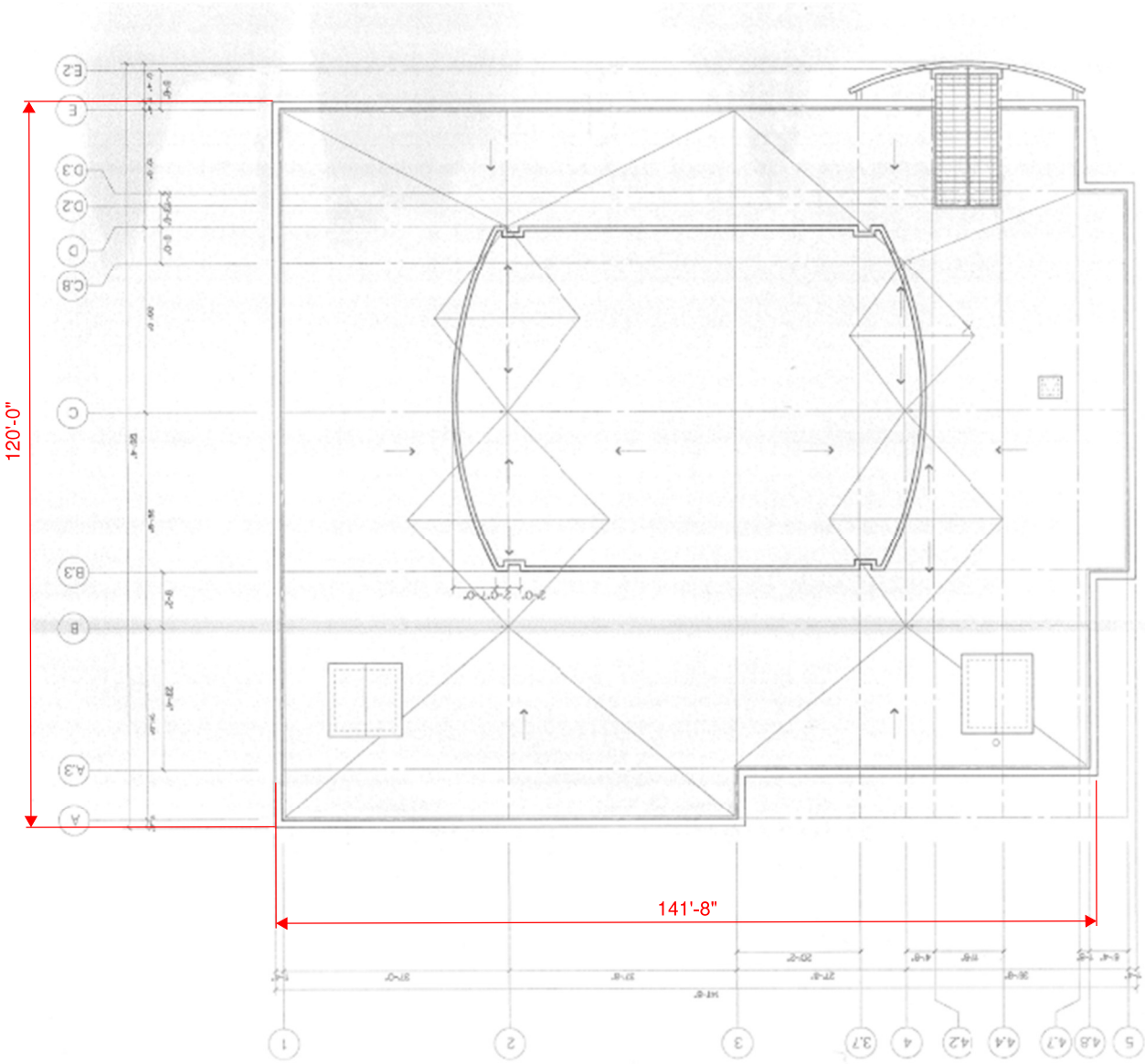

ROOF PLAN

AERIAL PHOTO

Exhibit 10

Building MB3

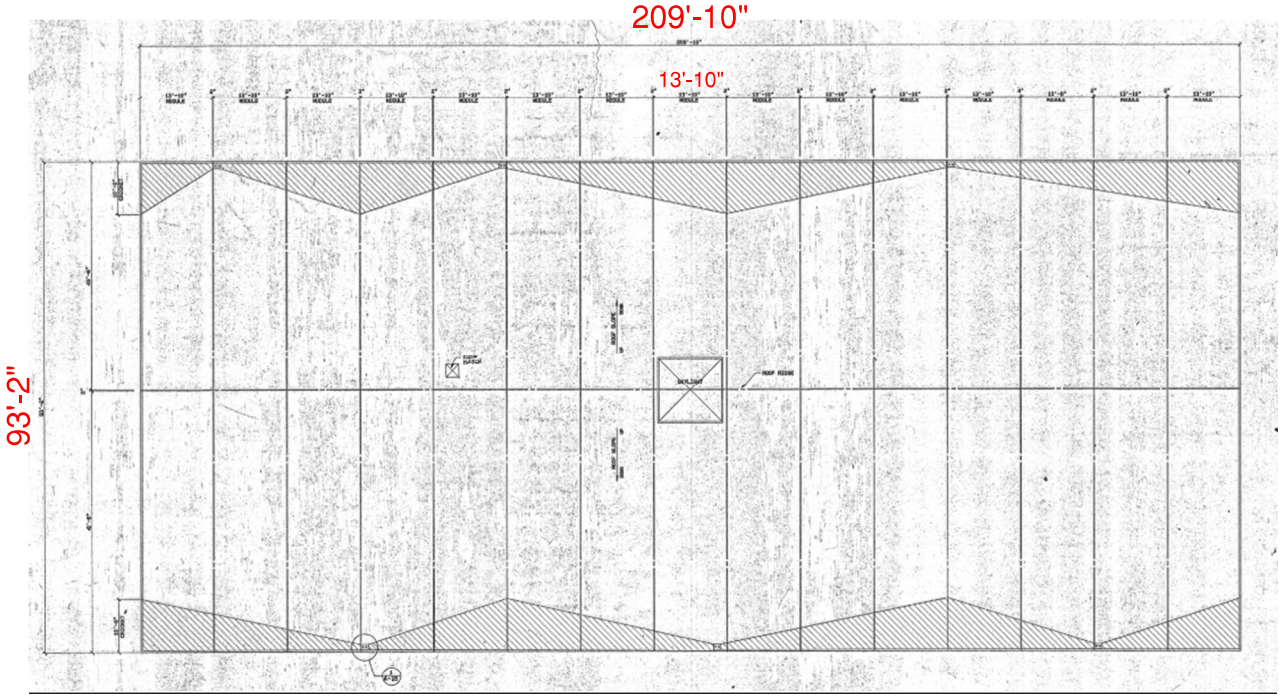

ROOF PLAN

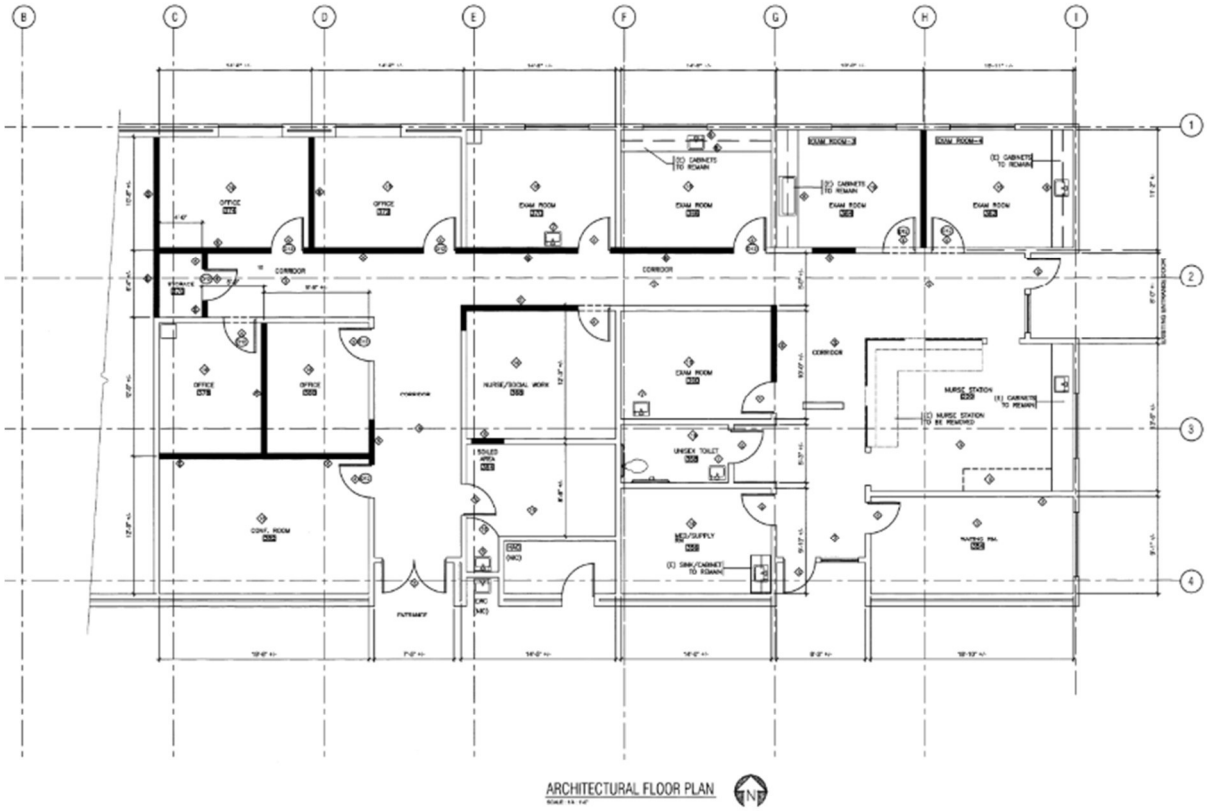

FLOOR PLAN

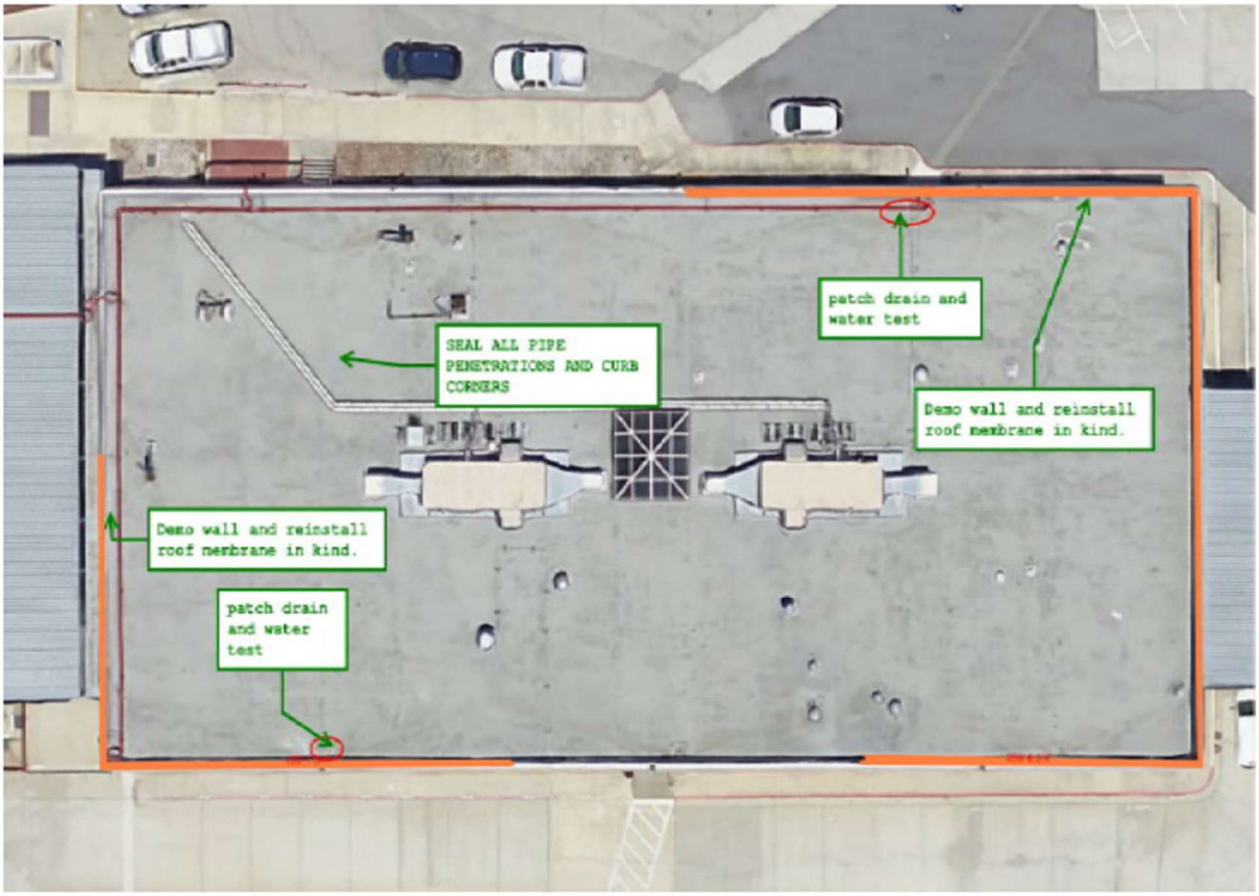

AERIAL PHOTO

As-Built Parapet Detail 1 – Building MB3:

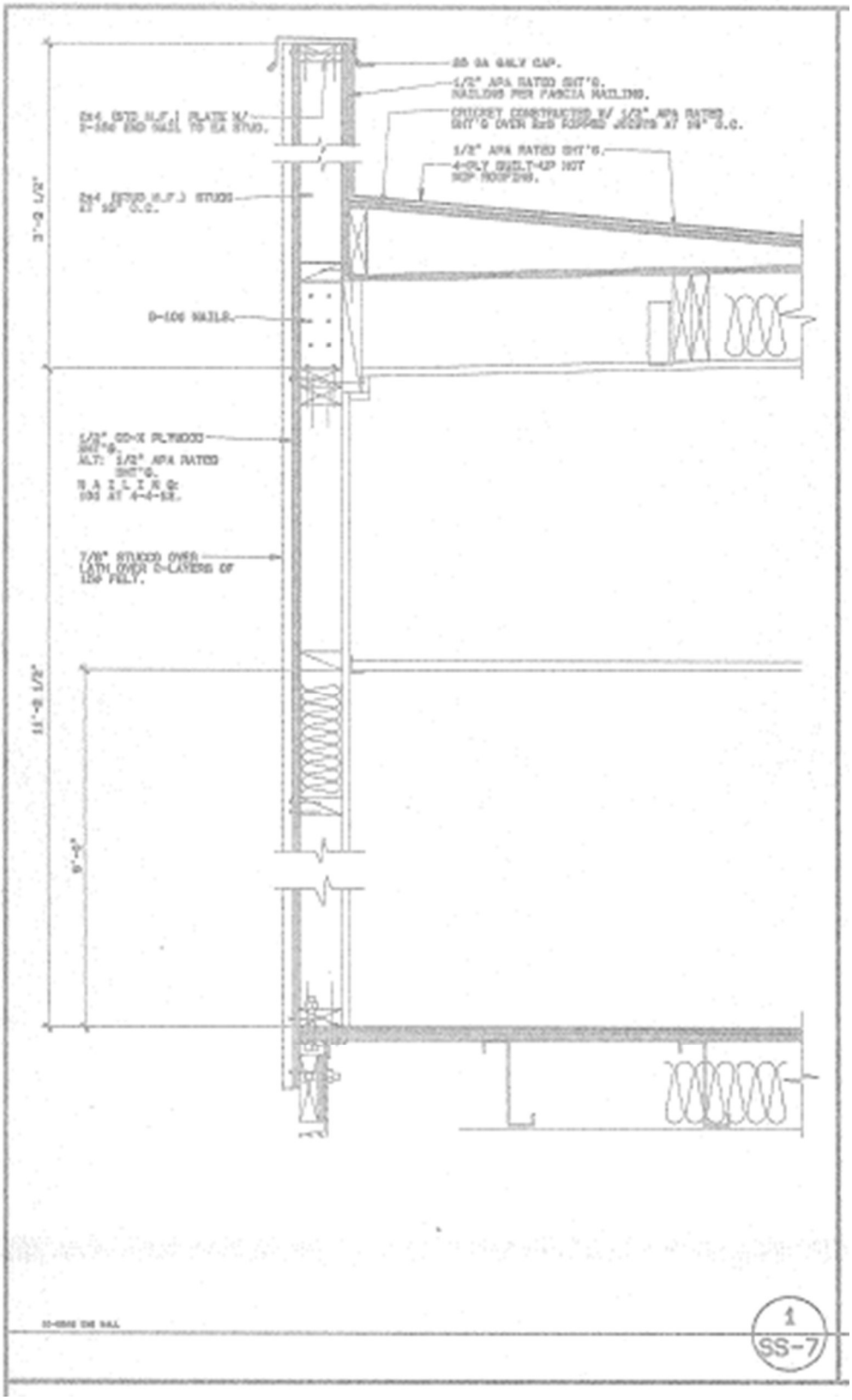

As-Built Parapet Detail 2 – Building MB3:

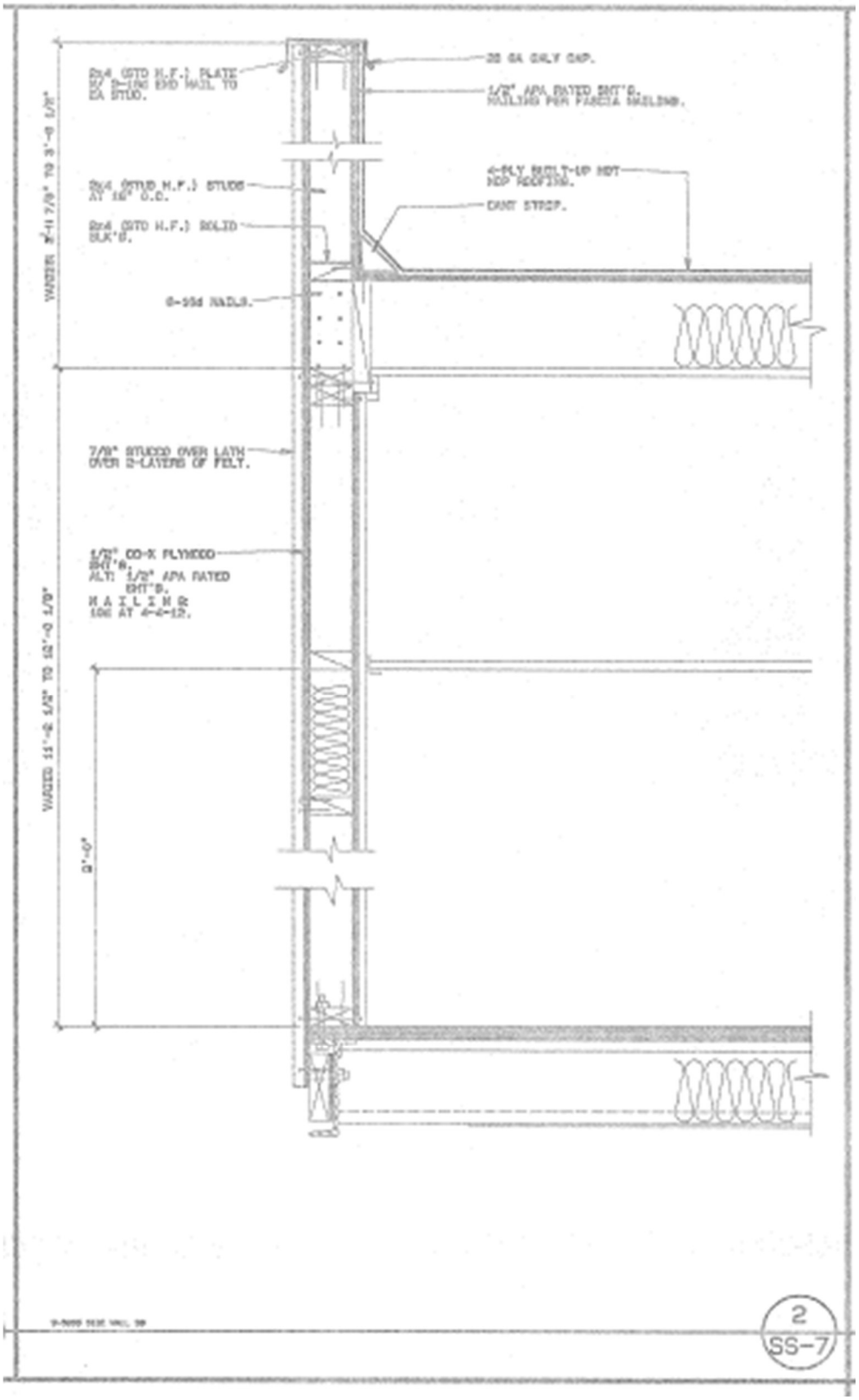

As-Built Parapet Detail 3 – Building MB3:

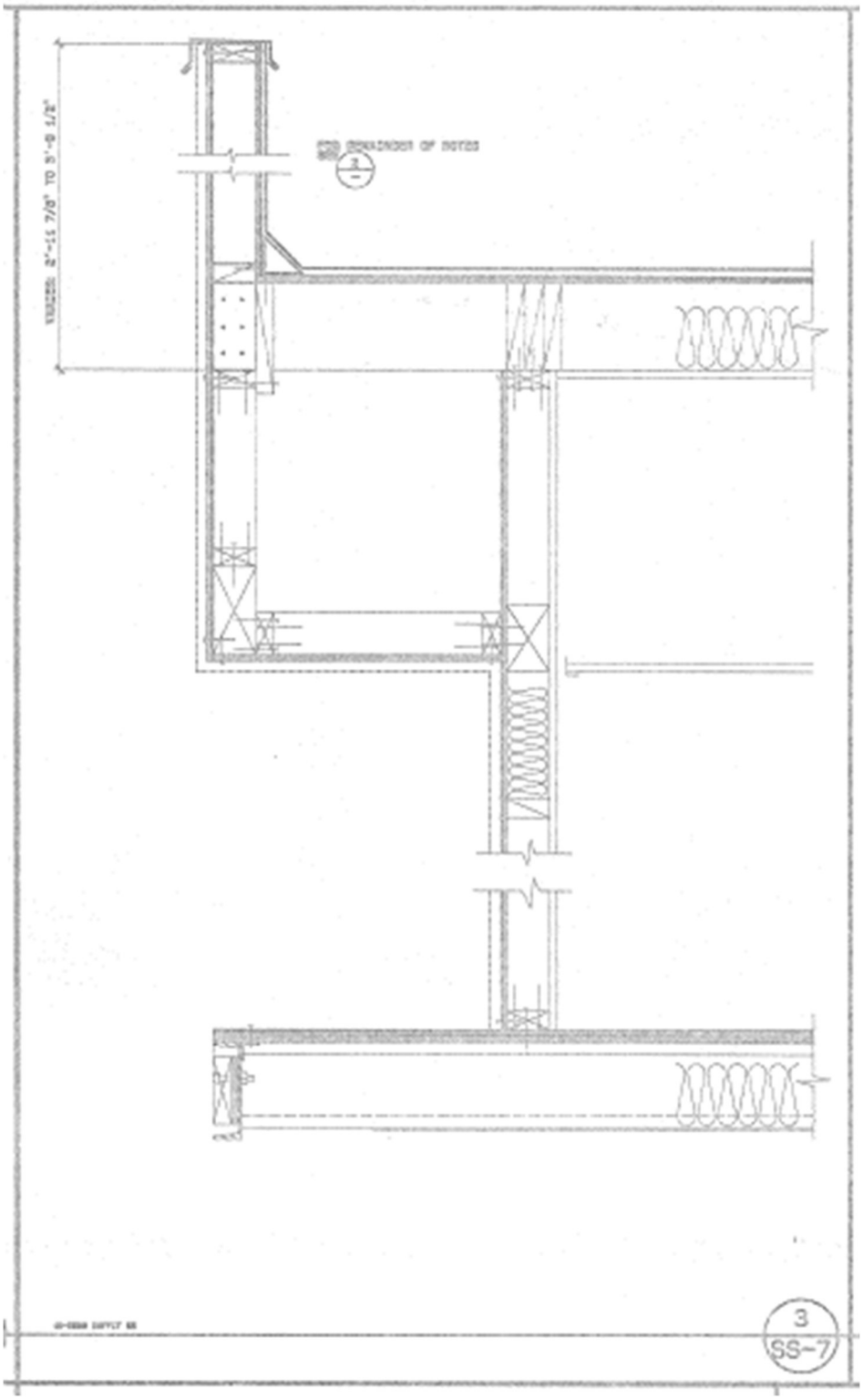

END OF EXHIBITS