United States Department of Agriculture
Forest Service

FRESNO COUNTY
R5 PACIFIC SOUTHWEST REGION
SIERRA NATIONAL FOREST
HIGH SIERRA RANGER DISTRICT

HIGH SIERRA DEMOLITION

ADMINISTRATION AND RECREATION FACILITIES REHABILITATION

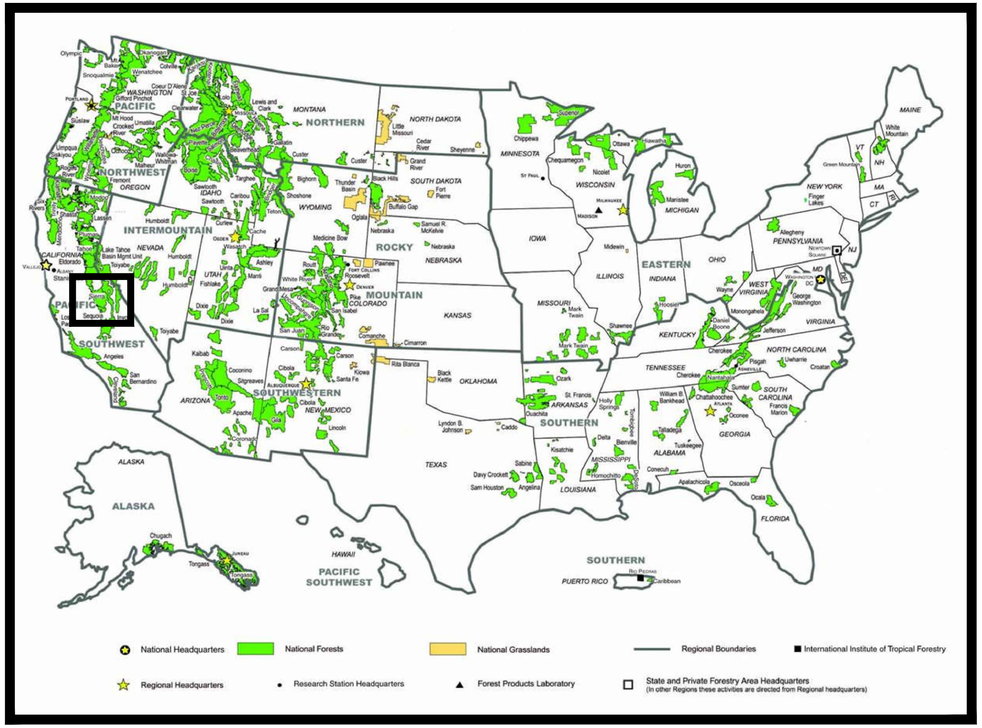

FOREST LOCATION MAP

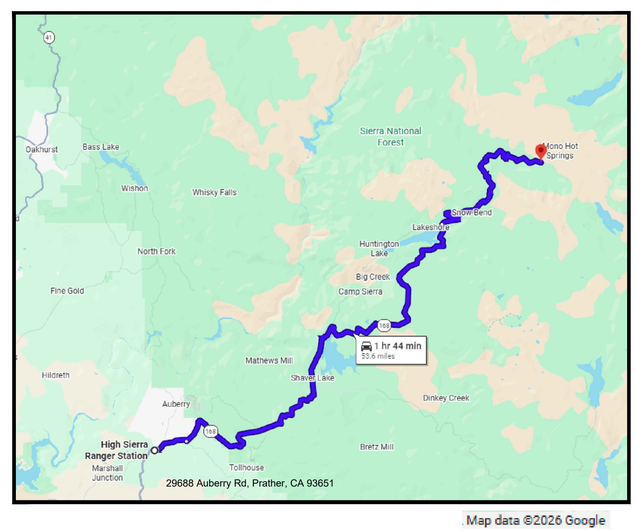

PROJECT LOCATION MAP

TRAVEL DIRECTIONS:

FROMTHE HIGH SIERRA RANGER DISTRICT OFFICE PROCEED EAST ON HIGHWAY 168 FOR 33 MILES TURN RIGHT ONTO KAISER PASS RD. CONTINUE FOR 21 MILES. DESTINATION IS ON THE LEFT

CONTENTS

NO	SHEET NO	SHEET DESCRIPTION
1	G1	TITLE SHEET
2	G2	PROJECT VICINITY MAP
3	CD1	BARRACKS DEMO
4	CD2	TOILETDEMO
5	CD3	SHOP DEMO

RECOMMENDED BY:

FOREST ENGINEER _____ DATE _____

DISTRICT RANGER _____ DATE _____

FOREST SUPERVISOR _____ DATE _____

RO FACILITIES PROGRAM MANAGER _____ DATE _____

APPROVED:

DIRECTOR OF ENGINEERING _____ DATE _____

2/2/26 12:12 ANTHONY.PETROSSO D:\HS DEMO WORKING FOLDER\HS DEMO.DWG;

DEMO VICINITY MAP

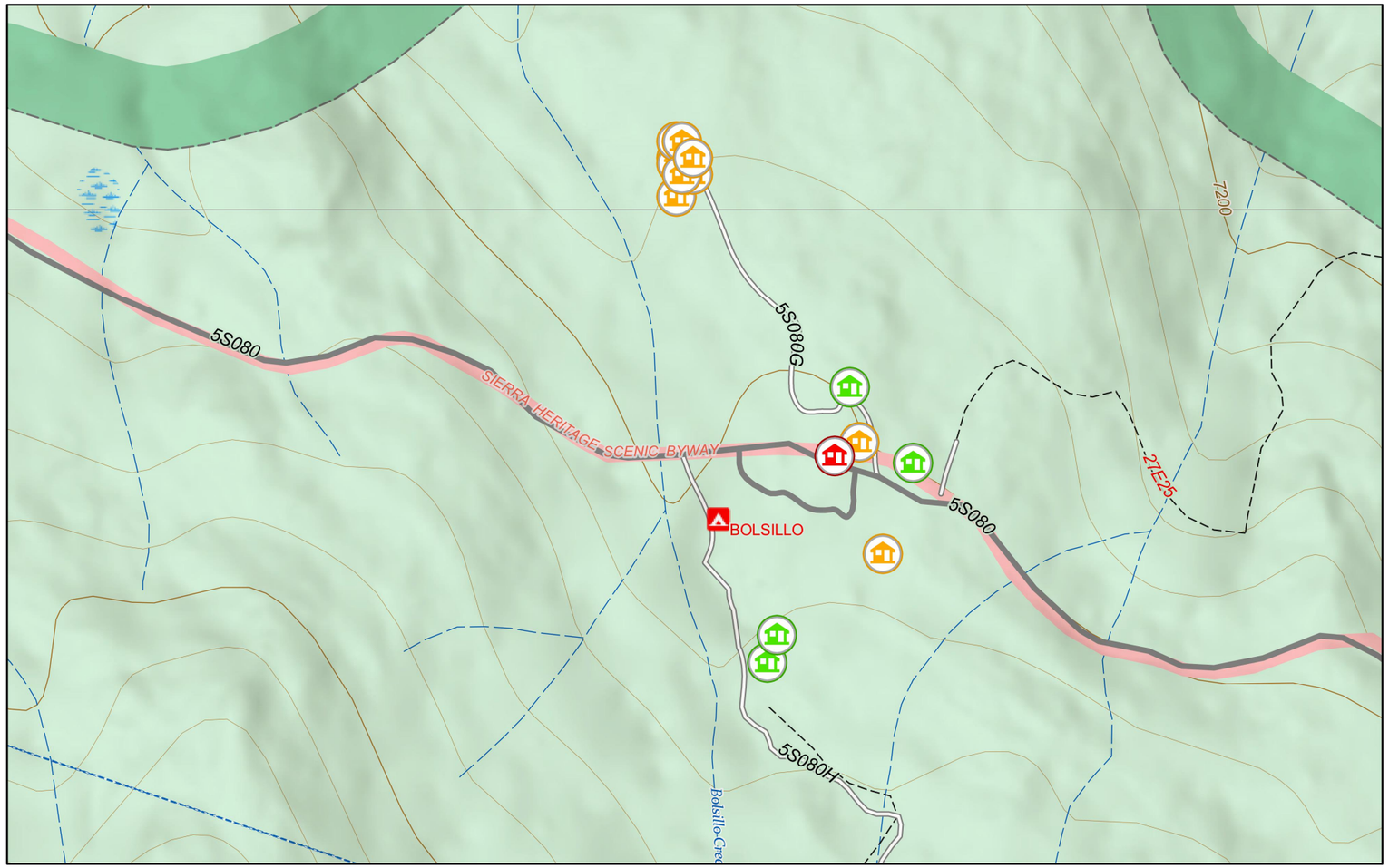

2/2/2026

Facilities

ACTIVE/UTILIZED

PROPOSAL TO DECOMMISSION

REPAIRS

World_Hillshade

1:5,000

0 0.03 0.07 0.13 mi

0 0.05 0.1 0.2 km

Sources: Esri, Vantor, Airbus DS, USGS, NGA, NASA, CGIAR, N Robinson, NCEAS, NLS, OS, NMA, Geodatastyrelsen, Rijkswaterstaat, GSA, Geoland,

United States Department of Agriculture
Forest Service

(R05)
Pacific Southwest Region

STAMPS, LOGOS, AND SEALS

NO.	REVISION / ISSUE	DATE
4		
3		
2		
1		

PROJECT NAME

HS DEMO - ADMIN AND REC FACILITIES REHAB

Sierra National Forest

High Sierra Ranger District

DRAWING TITLE

PROJECT VICINITY MAP

DATE 2/2/2026	ARCHIVE NO.
DESIGNER X.XXX	DRAWING SHEET NO. G2
DRAWN A.PETROSSO	
CHECKED A.CABRERA	
PROJECT NO. 6734048010602	SHEET 2 OF 5

2/2/26 12:12 ANTHONY.PETROSSO D:\HS DEMO WORKING FOLDER\HS DEMO.DWG;

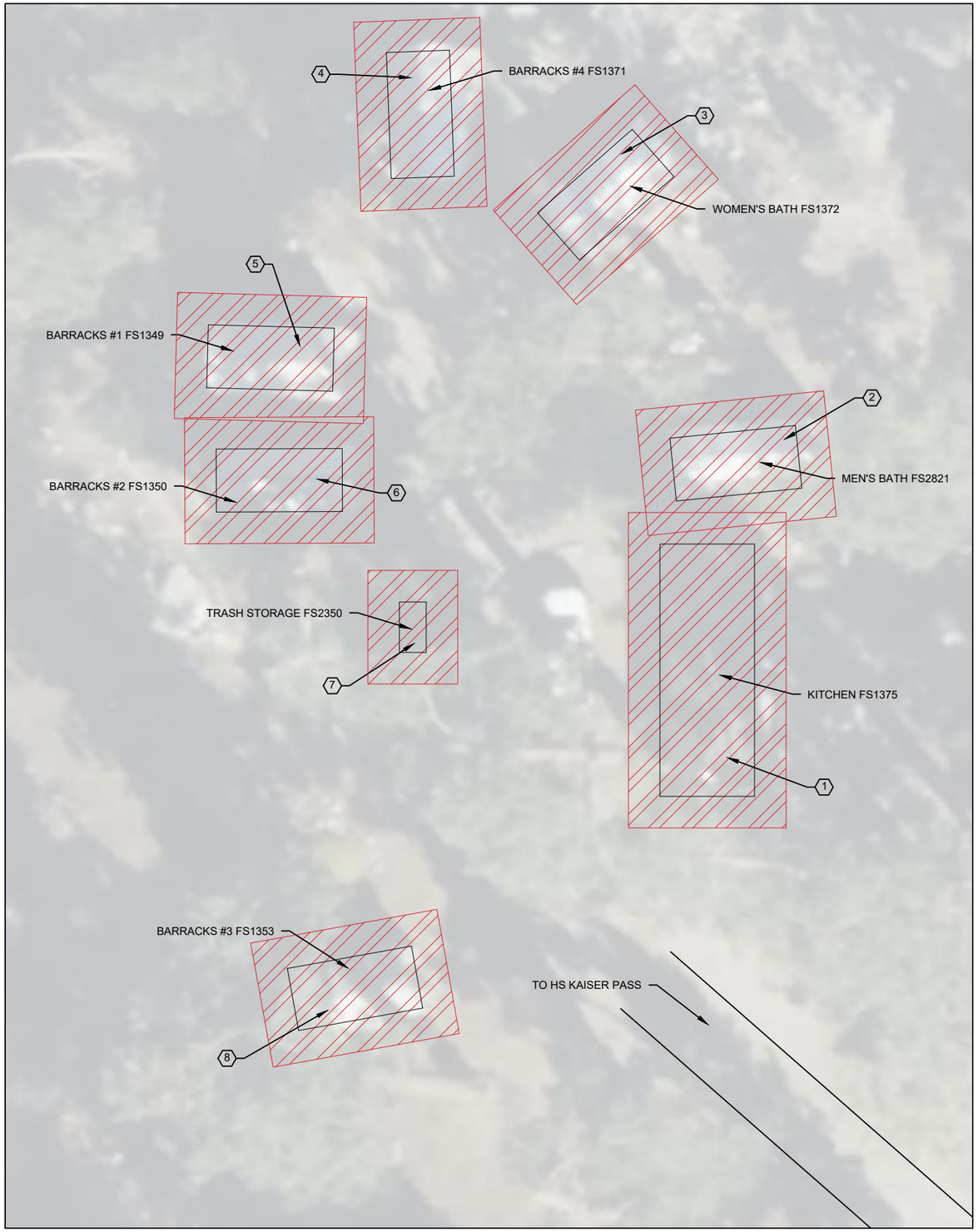

KEYNOTES

MARK	NAME / FS NUMBER	DESCRIPTION	APPROX SIZE
1	KITCHEN / FS1375	REMOVE EXISTING BUILDING, PLUMBING, CONCRETE FOOTINGS, AND ELECTRICAL CONDUIT. DISPOSE OF PROPERLY. SALVAGE FIRE STOVE.	432 SF
2	MEN'S BATH / FS2821	REMOVE EXISTING BUILDING, PLUMBING, CONCRETE FOOTINGS, AND ELECTRICAL CONDUIT. DISPOSE OF PROPERLY	206 SF
3	WOMEN'S BATH / FS1372	REMOVE EXISTING BUILDING, PLUMBING, CONCRETE FOOTINGS, AND ELECTRICAL CONDUIT. DISPOSE OF PROPERLY	259 SF
4	BARRACKS #4 / FS1371	REMOVE EXISTING BUILDING, PLUMBING, CONCRETE FOOTINGS, AND ELECTRICAL CONDUIT. DISPOSE OF PROPERLY	206 SF
5	BARRACKS #1 / FS1349	REMOVE EXISTING BUILDING, PLUMBING, CONCRETE FOOTINGS, AND ELECTRICAL CONDUIT. DISPOSE OF PROPERLY	208 SF
6	BARRACKS #2 FS1350	REMOVE EXISTING BUILDING, PLUMBING, CONCRETE FOOTINGS, AND ELECTRICAL CONDUIT. DISPOSE OF PROPERLY	208 SF
7	TRASH STORAGE / FS2350	REMOVE EXISTING BUILDING, PLUMBING, CONCRETE FOOTINGS, AND ELECTRICAL CONDUIT. DISPOSE OF PROPERLY	22 SF
8	BARRACKS #3 FS1353	REMOVE EXISTING BUILDING, PLUMBING, CONCRETE FOOTINGS, AND ELECTRICAL CONDUIT. DISPOSE OF PROPERLY	217 SF

*REMOVE ANY UTILITIES OR FOUNDATIONS UP TO 5 FEET FROM THE PERIMETER OF THE BUILDING

United States Department of Agriculture
Forest Service

(R05)
Pacific Southwest Region

STAMPS, LOGOS, AND SEALS

NO.	REVISION / ISSUE	DATE
4		
3		
2		
1		

PROJECT NAME

HS DEMO - ADMIN AND REC FACILITIES REHAB

Sierra National Forest

High Sierra Ranger District

DRAWING TITLE

BARRACKS DEMO

DATE 2/2/2026	ARCHIVE NO.
DESIGNER X.XXX	DRAWING SHEET NO. CD1
DRAWN A.PETROSSO	
CHECKED A.CABRERA	
PROJECT NO. 6734048010602	SHEET 3 OF 5

2/2/26 12:12 ANTHONY.PETROSSO D:\HS DEMO WORKING FOLDER\HS DEMO.DWG;

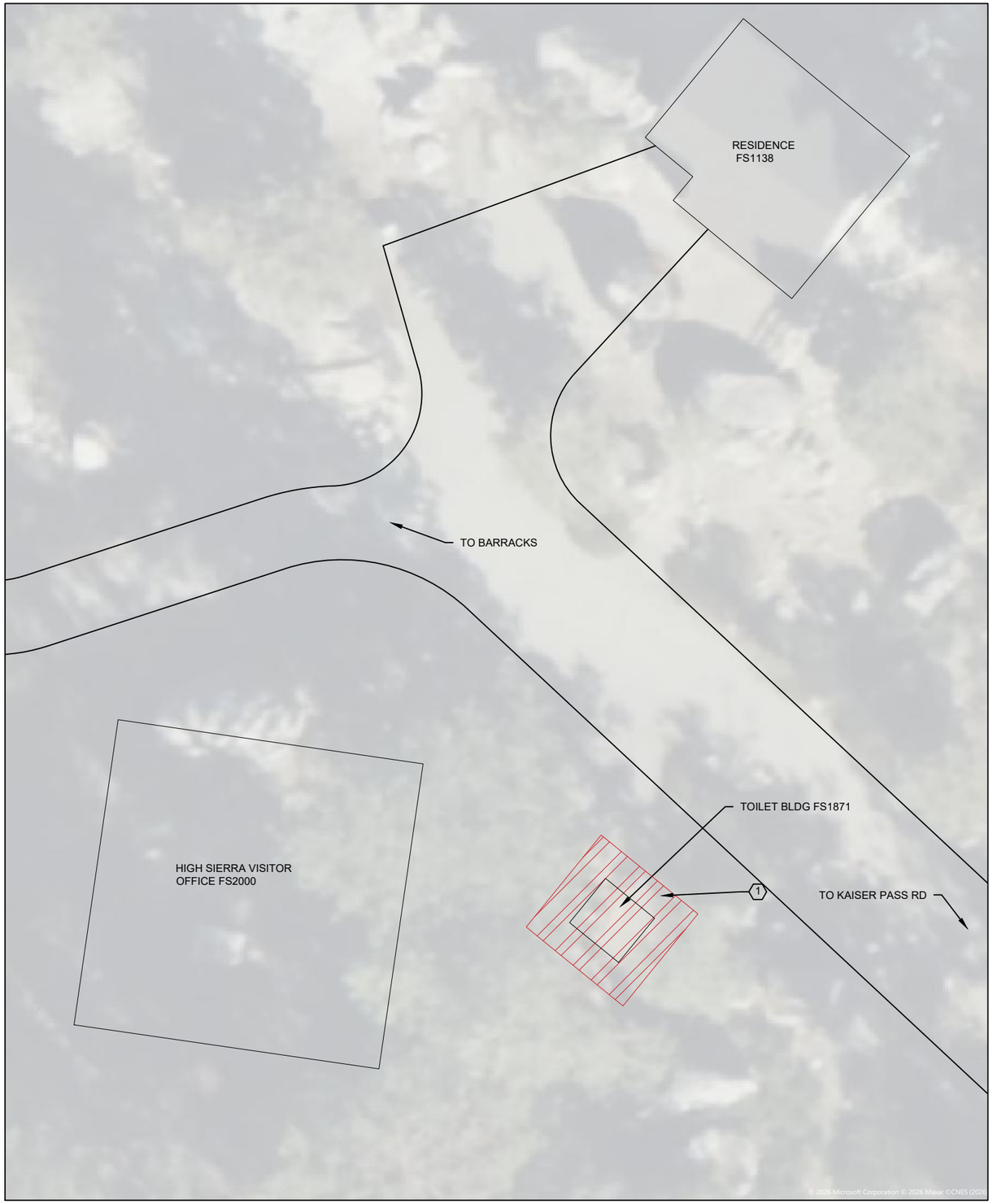

KEYNOTES			
MARK	NAME / FS NUMBER	DESCRIPTION	APPROX SIZE
1	TOILET BLDG / FS1871	REMOVE EXISTING BUILDING, PLUMBING, CONCRETE FOOTINGS, AND ELECTRICAL CONDUIT. DISPOSE OF PROPERLY.	42

*REMOVE ANY UTILITIES OR FOUNDATIONS UP TO 5 FEET FROM THE PERIMETER OF THE BUILDING

United States Department of Agriculture
Forest Service

(R05)
Pacific Southwest Region

STAMPS, LOGOS, AND SEALS

NO.	REVISION / ISSUE	DATE
4		
3		
2		
1		

PROJECT NAME

HS DEMO - ADMIN AND REC FACILITIES REHAB

Sierra National Forest

High Sierra Ranger District

DRAWING TITLE

TOILET DEMO

DATE 2/2/2026	ARCHIVE NO.
DESIGNER X.XXX	DRAWING SHEET NO. CD2
DRAWN A.PETROSSO	
CHECKED A.CABRERA	
PROJECT NO. 6734048010602	SHEET 4 OF 5

2/2/26 12:12 ANTHONY.PETROSSO D:\HS DEMO WORKING FOLDER\HS DEMO.DWG;

KEYNOTES

MARK	NAME / FS NUMBER	DESCRIPTION	APPROX SIZE
1	SHOP / FS2307	REMOVE EXISTING BUILDING, PLUMBING, CONCRETE FOOTINGS, AND ELECTRICAL CONDUIT. DISPOSE OF PROPERLY	408 SF

*REMOVE ANY UTILITIES OR FOUNDATIONS UP TO 5 FEET FROM THE PERIMETER OF THE BUILDING

United States Department of Agriculture
Forest Service

(R05)
Pacific Southwest Region

STAMPS, LOGOS, AND SEALS

NO.	REVISION / ISSUE	DATE
4		
3		
2		
1		

PROJECT NAME

HS DEMO - ADMIN AND REC FACILITIES REHAB

Sierra National Forest

High Sierra Ranger District

DRAWING TITLE

SHOP DEMO

DATE 2/2/2026	ARCHIVE NO.
DESIGNER X.XXX	DRAWING SHEET NO. CD3
DRAWN A.PETROSSO	
CHECKED A.CABRERA	
PROJECT NO. 6734048010602	SHEET 5 OF 5

2/2/26 12:12 ANTHONY.PETROSSO D:\HS DEMO WORKING FOLDER\HS DEMO.DWG;