Attachment 1 KATM Boiler Site Photos

FAA Housing Site Map

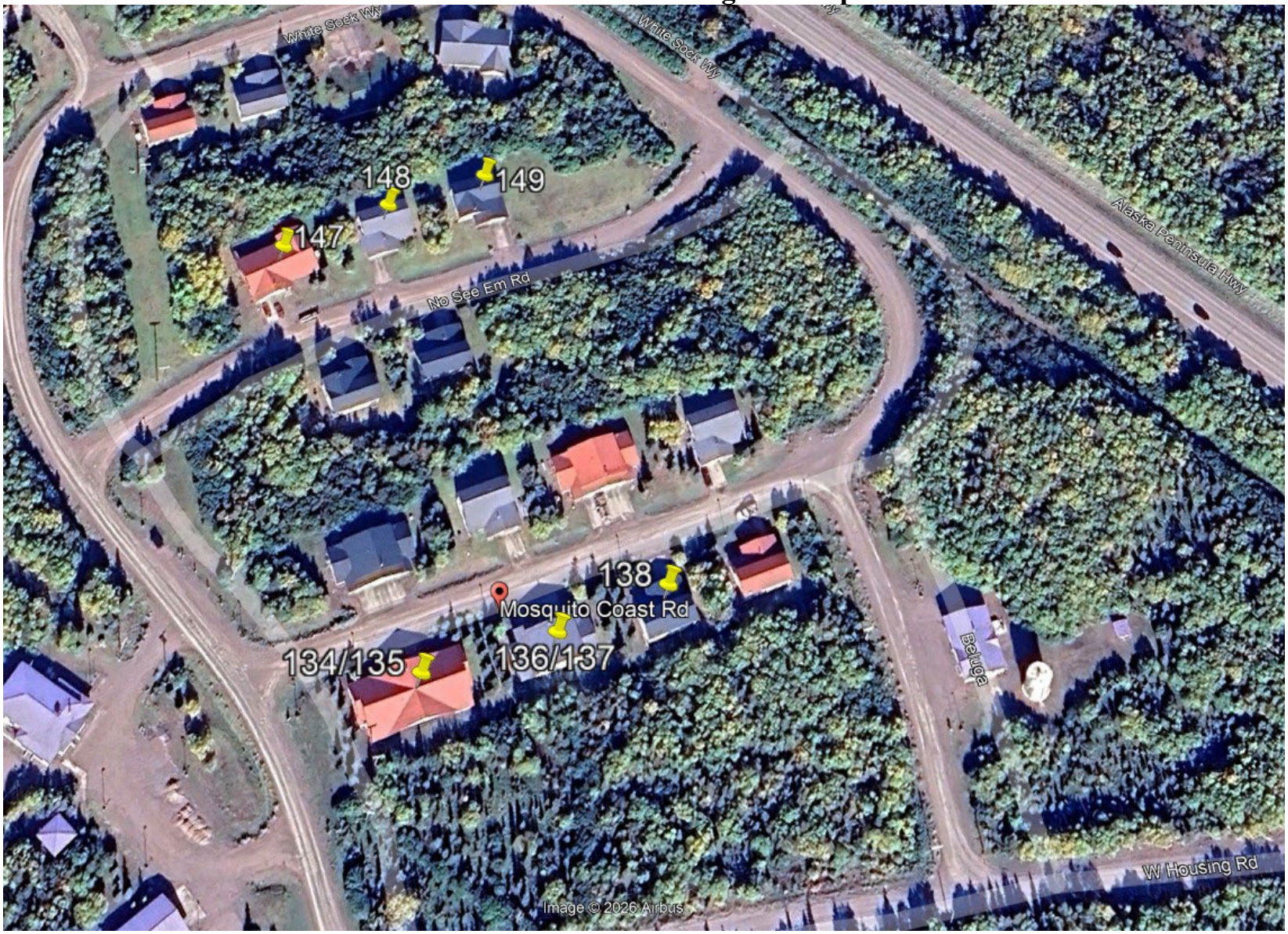

Residences are located on Mosquito Coast & No See Em roads, King Salmon AK. Lat./Long.: 58°41’33.6”N 156°41’26.7”W

Typical Boiler Room layout for all residences is similar to residence 147 as shown below. Each individual residence photographs follow after.



Base Bid: Unit 138 Photos



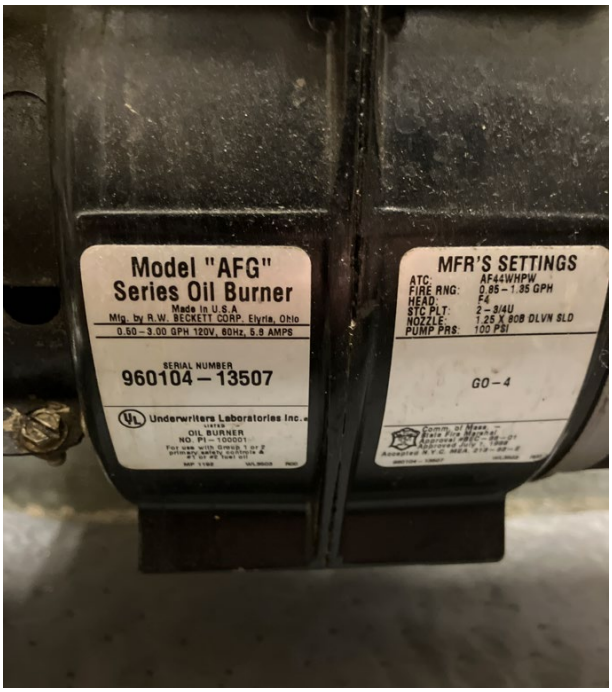

Base Bid: Unit 138 (cont.)

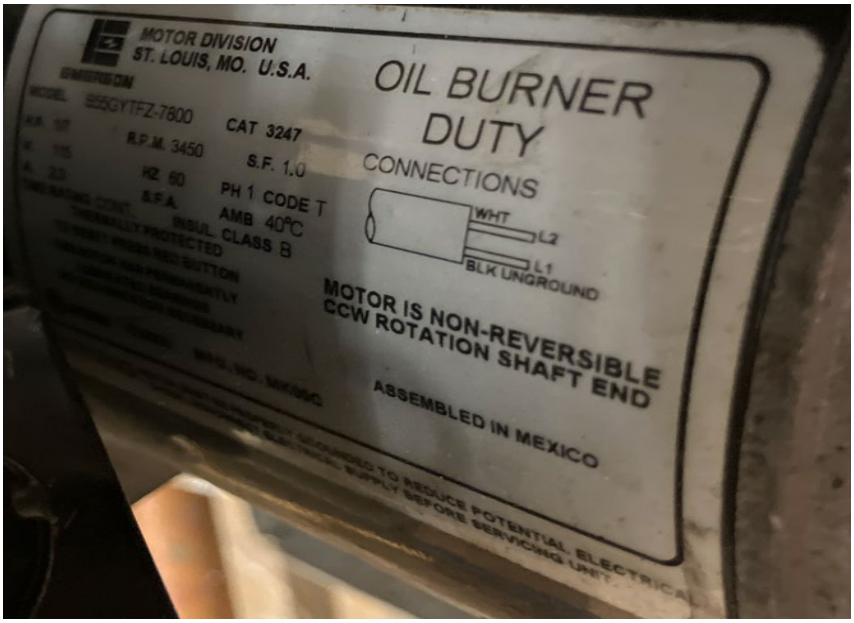

Bid Option A: Duplex Units 136/137 Photos



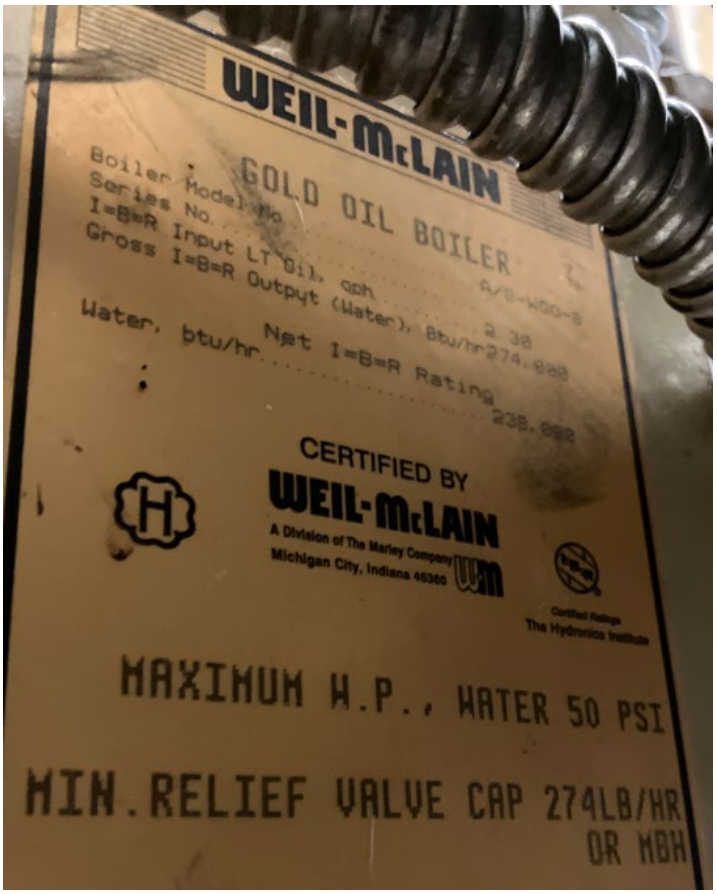

Bid Option A: Duplex Units 136/137 Photos (cont.)

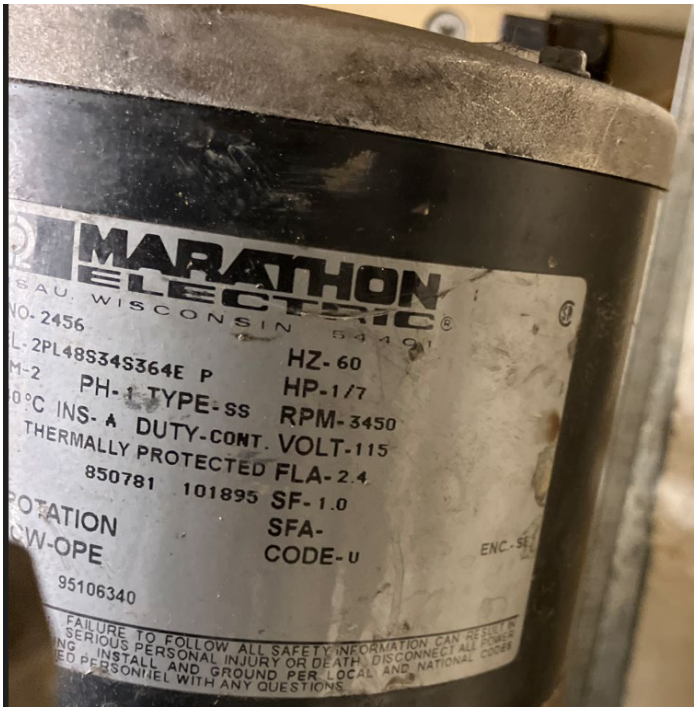

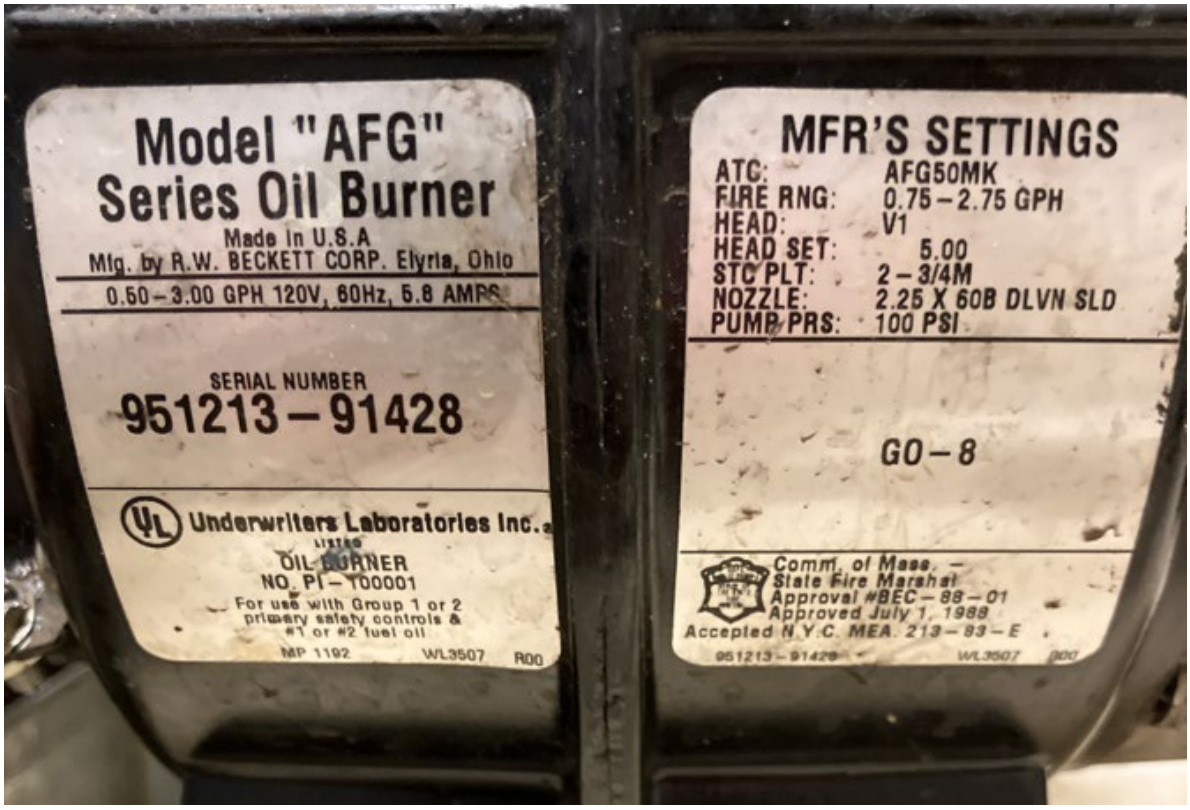

Bid Option B: Unit 147 Photos



Bid Option C: Unit 149 Photos



Bid Option C: Unit 149 Photos (cont.)

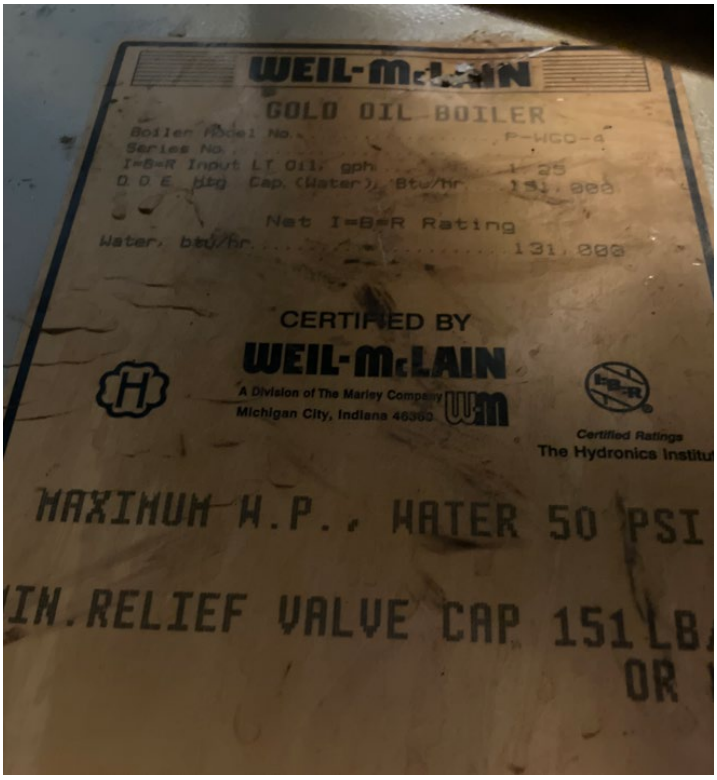



Bid Option D: Duplex Units 134/135 Photos



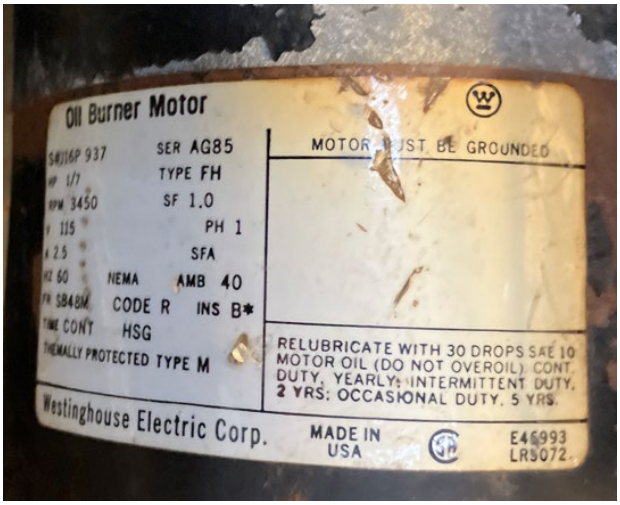

Bid Option D: Duplex Units 134/135 Photos (cont.)



Bid Option E: Unit 148 Photos

Bid Option E: Unit 148 Photos (cont.)