USFWS MS Sandhill Crane NWR
FY26 Unit G-01 Mastication (149 Acres)

Project Area

Disc Line

Utility ROW

Refuge Road

Unit

G-01

0 0.25 0.5

Miles

N

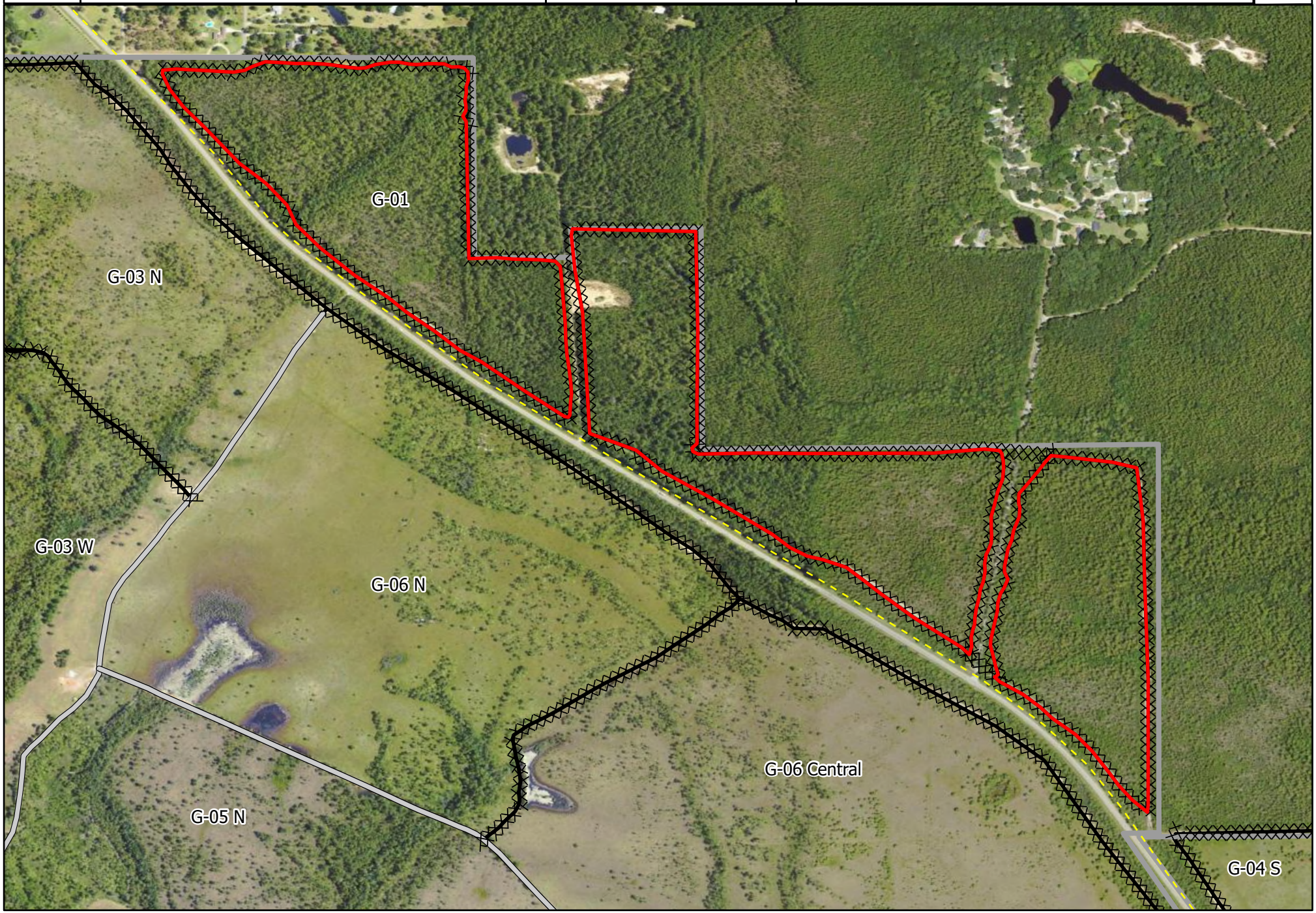

USFWS MS Sandhill Crane NWR
FY27 Unit G-08 Central Mastication
(124 Acres)

Project Area
Disc Line
Utility ROW
Refuge Road
Proposal Year
2026

Miles
0 0.1 0.2

N

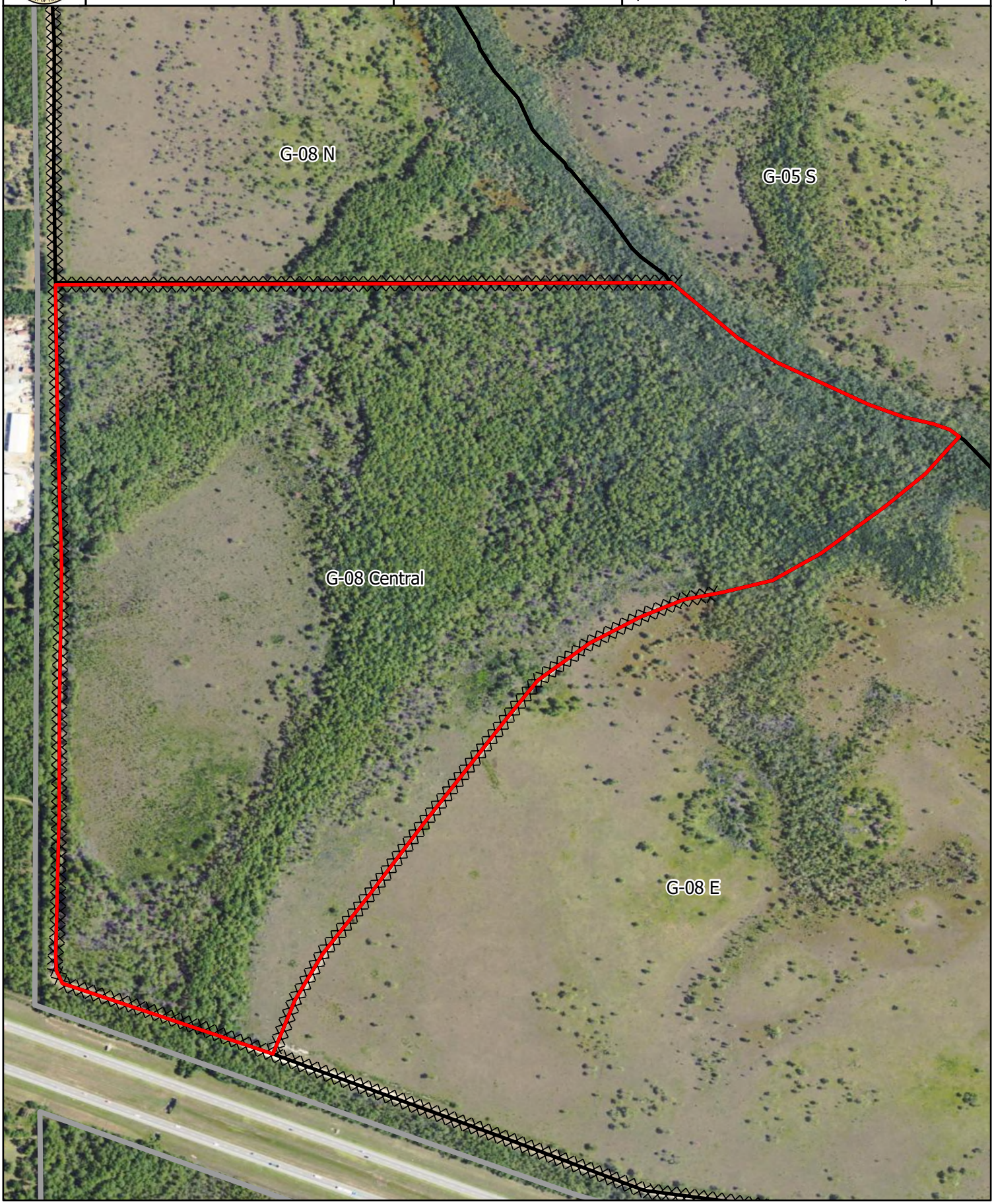

USFWS MS Sandhill Crane NWR
FY27 Unit G-09 Mastication (326 Acres)

Project Area

Disc Line

Utility ROW

Refuge Road

Proposal Year

2026

0 0.25 0.5

Miles

N

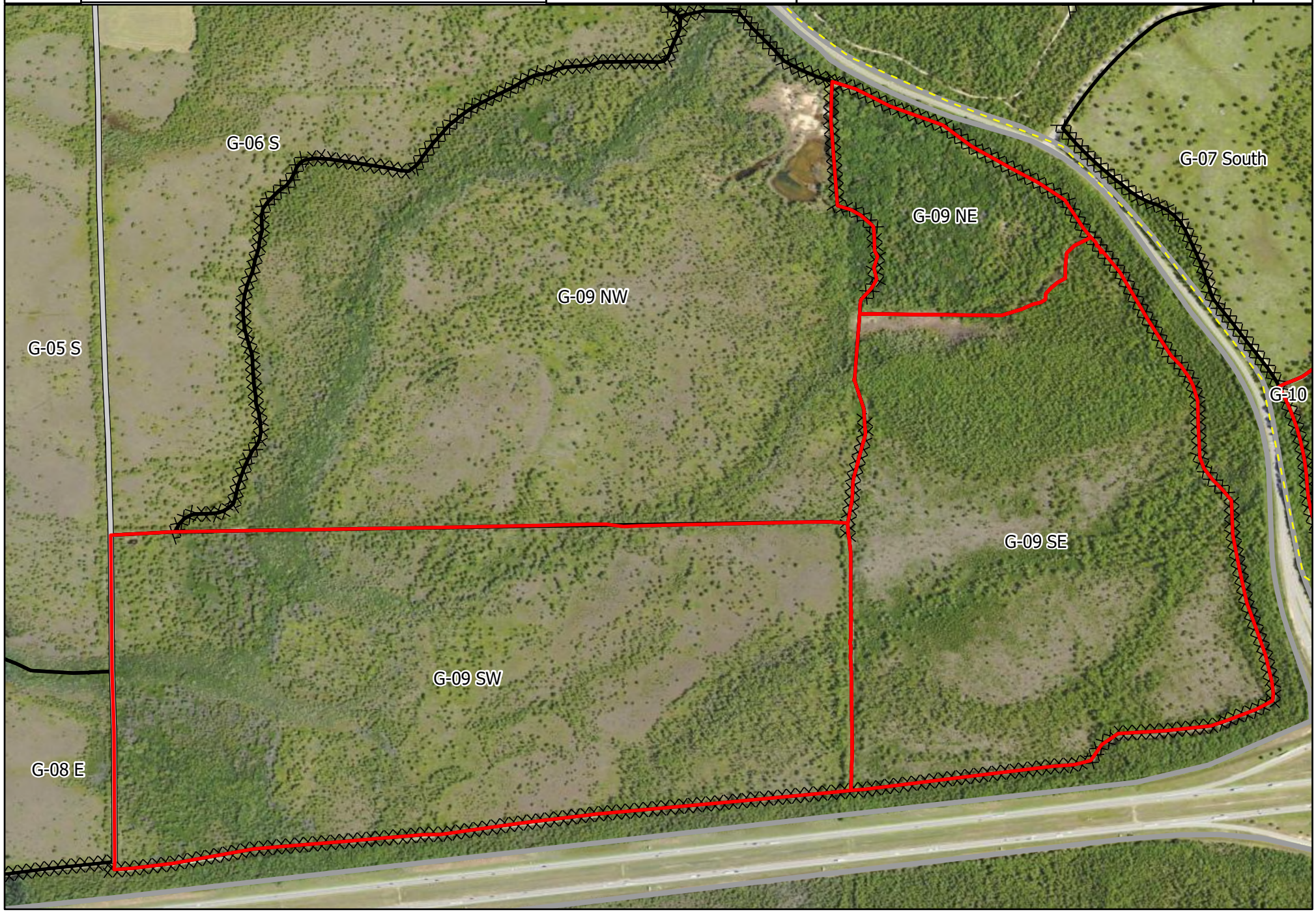

USFWS MS Sandhill Crane NWR
FY27 Unit G-11 Mastication (118 Acres)

Project Area

Disc Line

Utility ROW

Refuge Road

Proposal Year

2026

0 0.13 0.25

Miles

N

USFWS MS Sandhill Crane NWR
FY26 Unit G-16 Mastication (84 Acres)

Project Area

Disc Line

Utility ROW

Refuge Road

Unit

G-16

0 0.13 0.25

Miles

N

USFWS MS Sandhill Crane NWR
FY27 Unit G-18 & G-12
Mastication (225 Acres)

Project Area
Disc Line
Utility ROW
Refuge Road
Proposal Year
2026

Miles
0 0.13 0.25

N

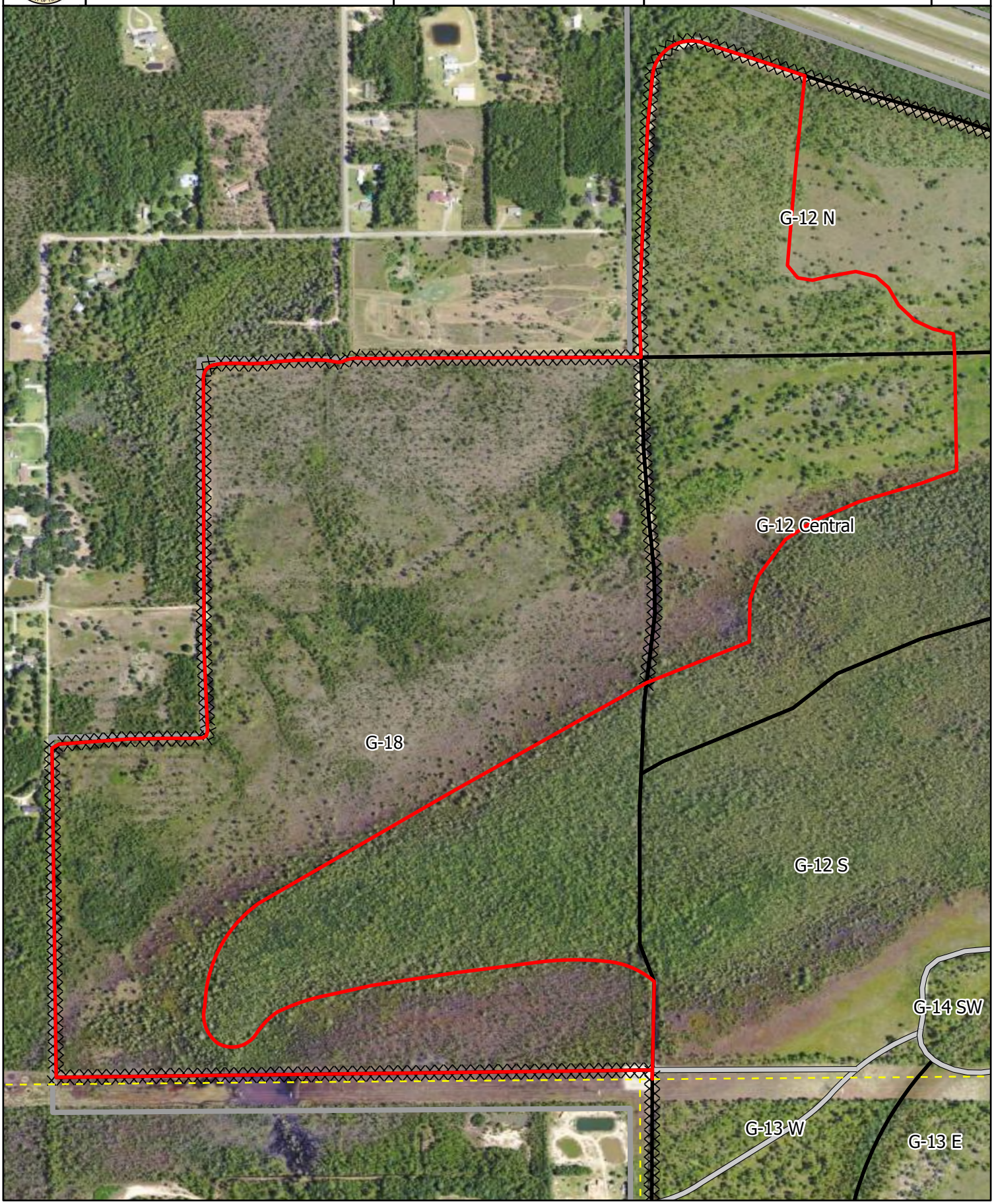

USWFS MS Sandhill Crane NWR
FY26 Overview Mastication (1273 Acres)

Project Area
- Disc Line
- Utility ROW
- Refuge Road

Proposal Year
- 2026

0 0.75 1.5 Miles
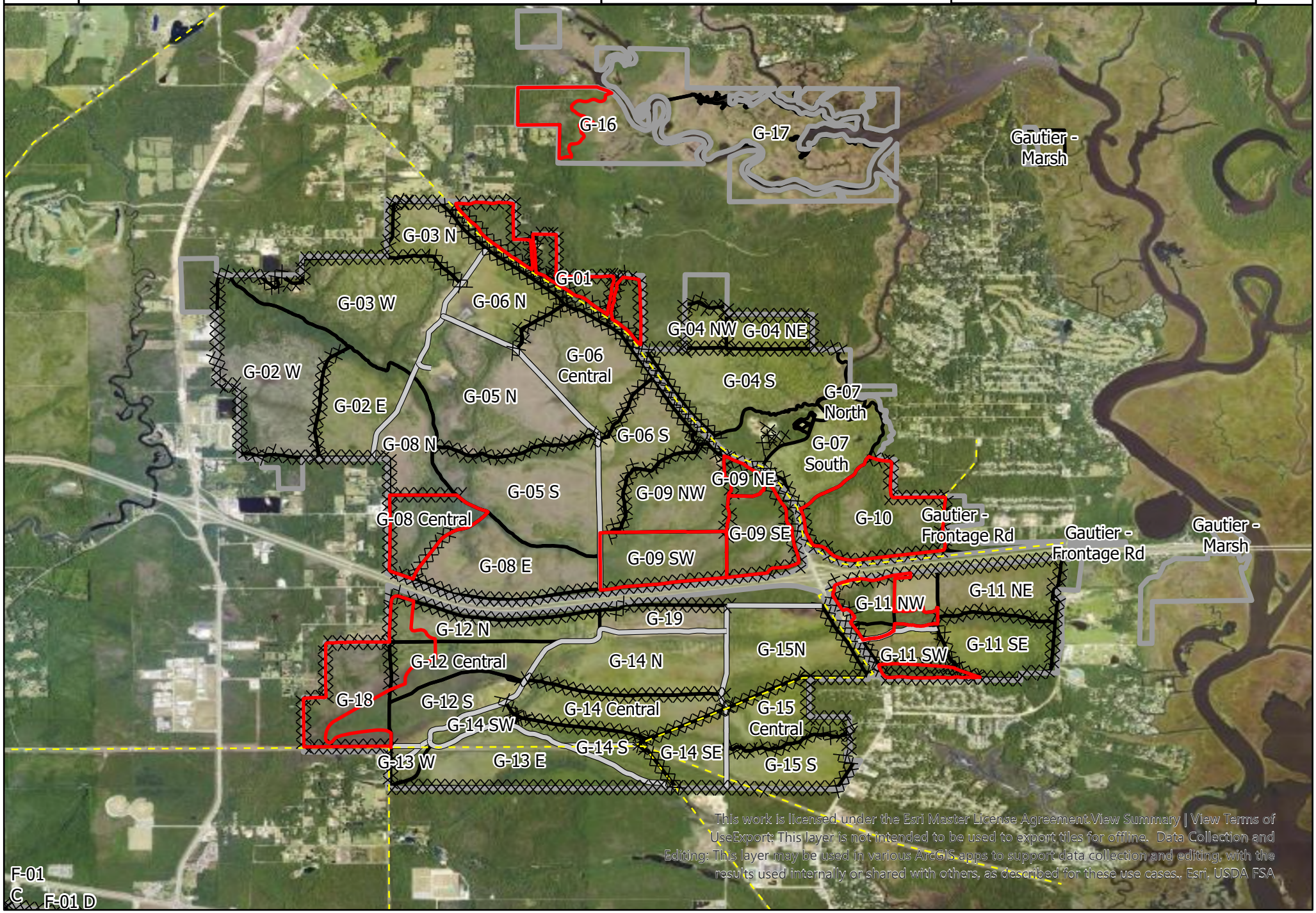
N