Rock Creek - Little John 2025 ESR Fires
Drill Seeding Map
Fall 2026

Bureau of Land Management
Vale District Office
100 Oregon St
Vale, OR 97918
541-473-3144

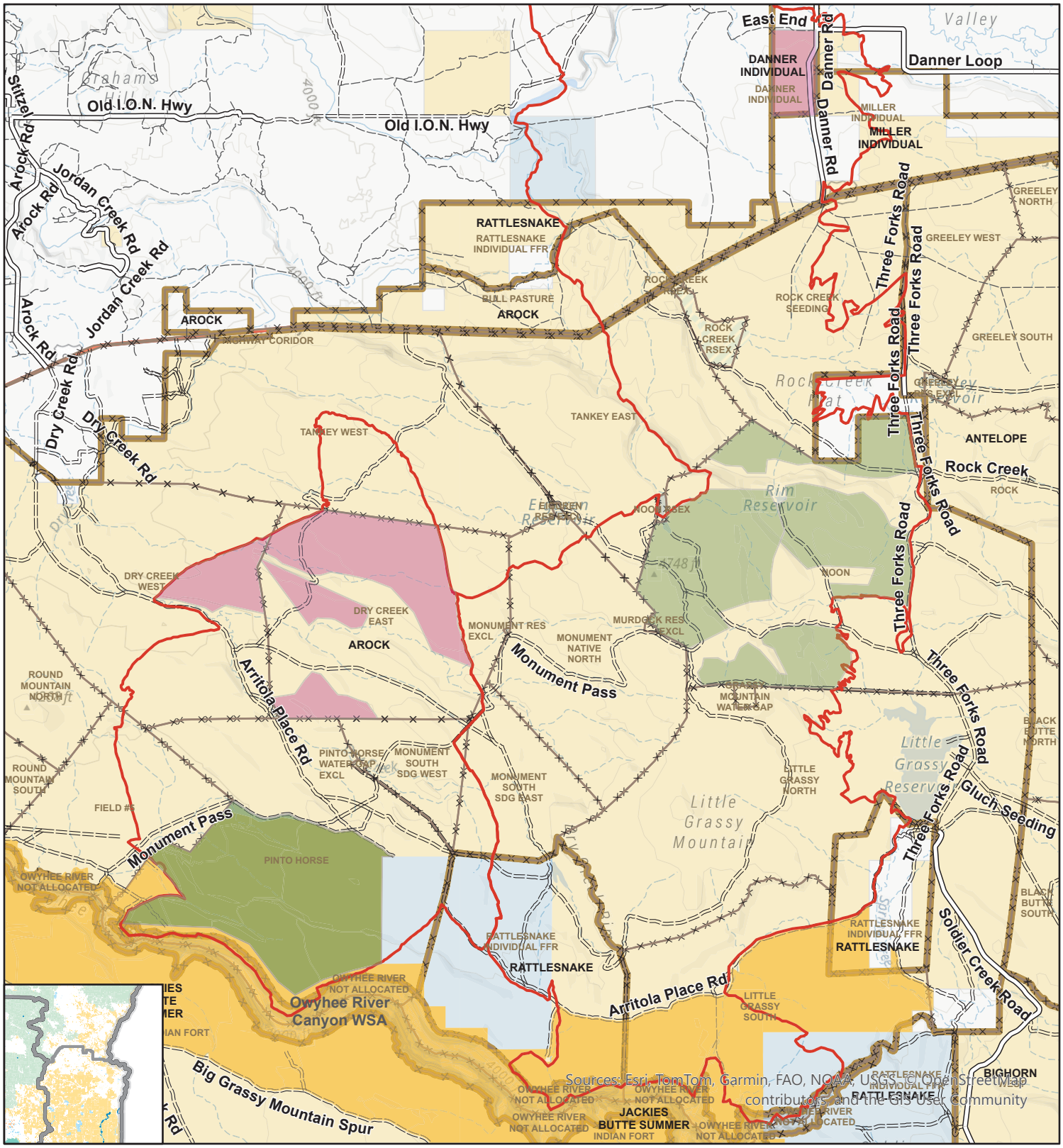

- Little John Native WSA - 2571 ac
- Little John NonNative - 2065 ac
- Rock Creek Native - 3460 ac
- Rock Creek NonNative - 335 ac
- Fire perimeter
- Bureau of Land Management
- State
- Private/Unknown

N

0 2 Miles

0 3½ Kilometers

No warranty is made by the Bureau of Land Management as to the accuracy, reliability, or completeness of this map or the data displayed for individual use or aggregate use with other data.

Vale District 2025 ESR Butte Fire
Non-Native Drill Seeding Fall 2026

Butte Fire Perimeter

Butte Non-Native Drill Seeding - 2,972 ac

Butte Temp Fence - 4.88 miles

Bureau of Land Management

No warranty is made by the Bureau of Land Management as to the accuracy, reliability, or completeness of these data for individual or aggregate use with other data. Original data were compiled from various sources. This information may not meet National Map Accuracy Standards. This product was developed through digital means and may be updated without notification.

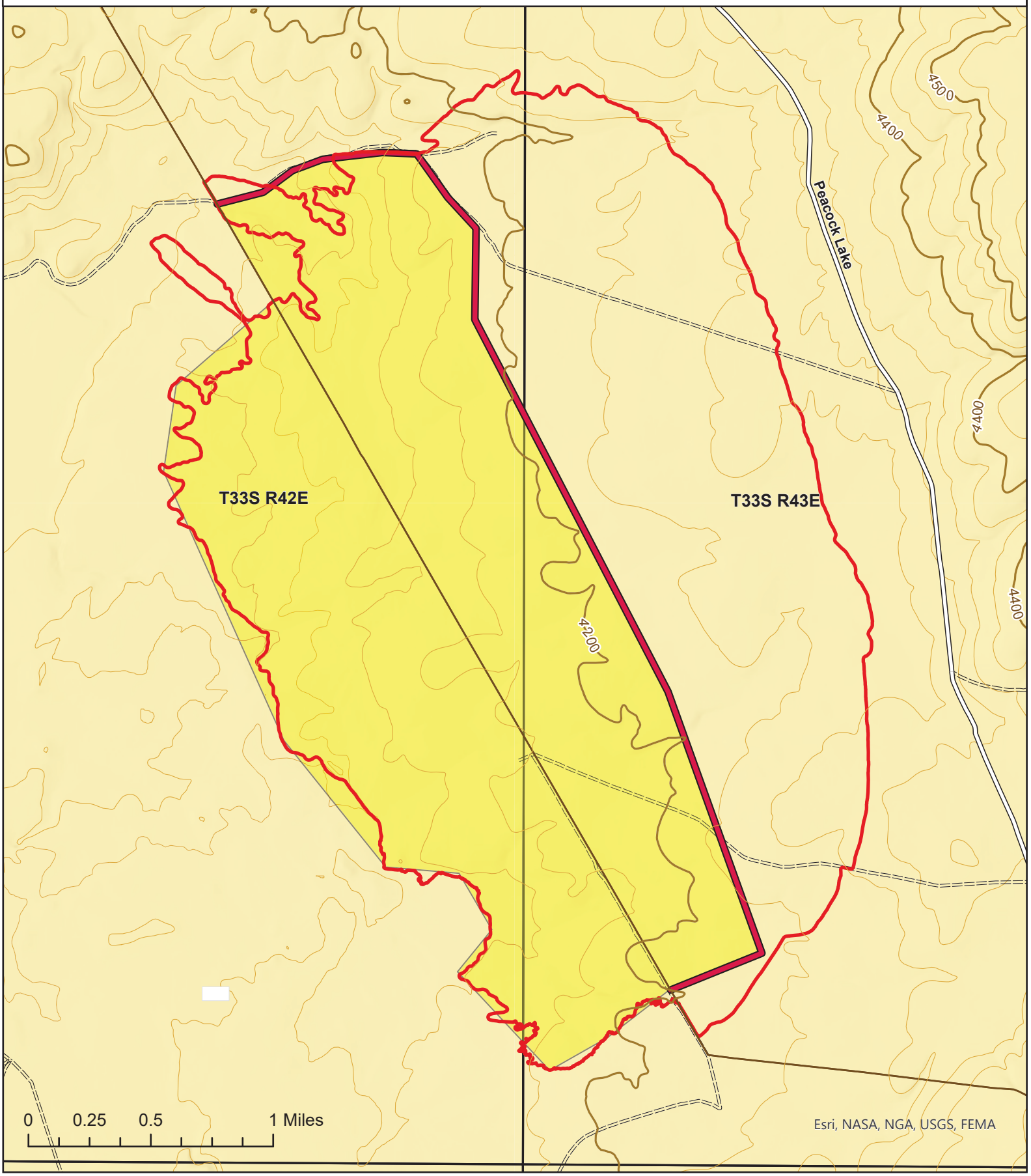

Vale District 2025 ESR Butte Fire
Non-Native Drill Seeding Fall 2026

Butte Fire Perimeter

Butte Non-Native Drill Seeding - 2,972 ac

Butte Temp Fence - 4.88 miles

Bureau of Land Management
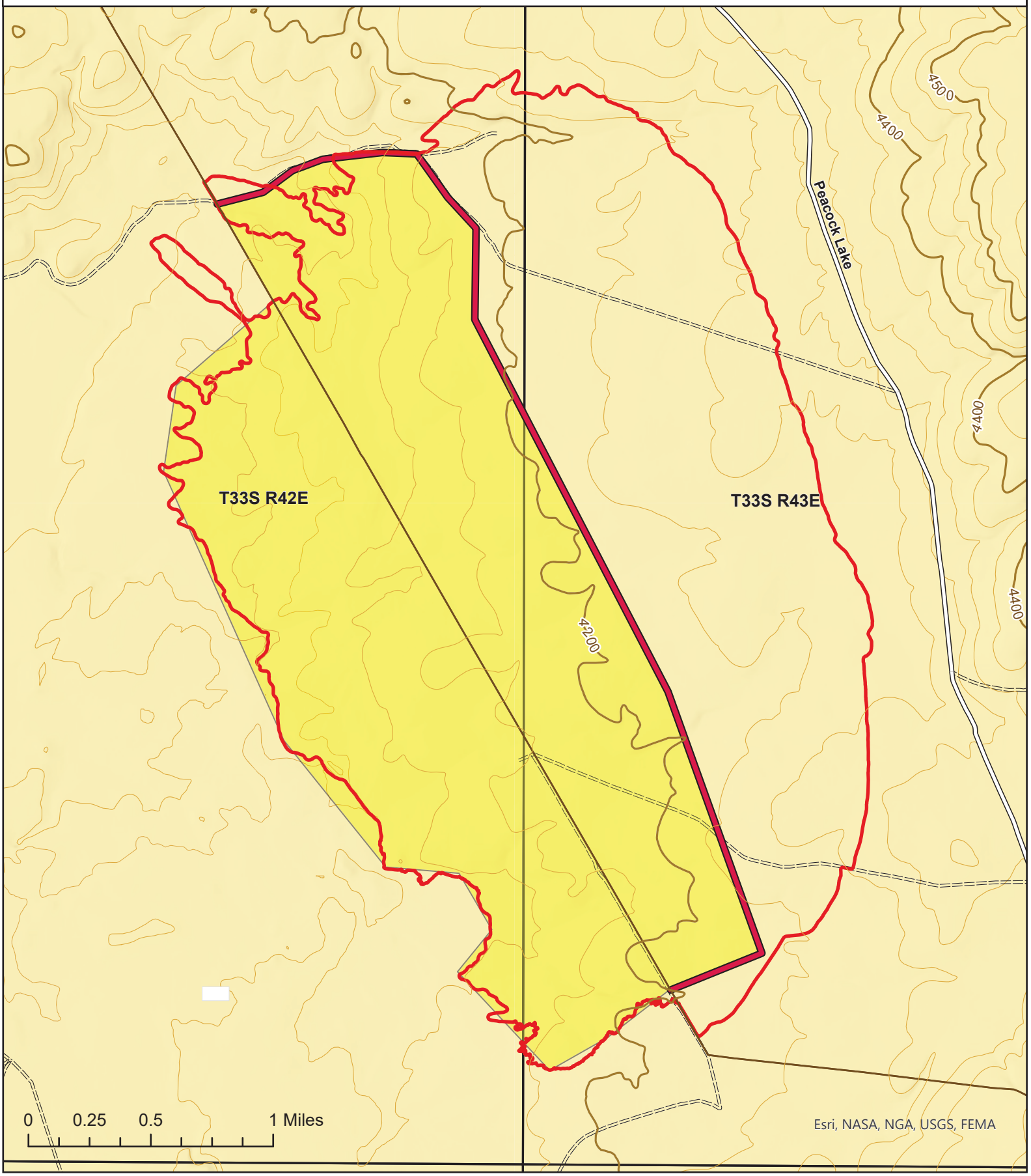
No warranty is made by the Bureau of Land Management as to the accuracy, reliability, or completeness of these data for individual or aggregate use with other data. Original data were compiled from various sources. This information may not meet National Map Accuracy Standards. This product was developed through digital means and may be updated without notification.