DEBRIS REMOVAL LOG BOOM FIELD
U.S. ARMY CORPS OF ENGINEERS
UNION VILLAGE DAM
EAST THETFORD, VT
PERFORMANCE WORK STATEMENT

Informational Photos

Informational Photo 1: Log boom and field area as of 5/13/2026.

Informational Photo 2: Log boom and field area as of 5/13/2026.

Informational Photo 3: Cable going over road from overlooking parking lot

Informational Photo 4: West Branch Access showing bridge

Informational Photo 5: West Branch Access Road

Informational Photo 6: Back Area Debris Pile

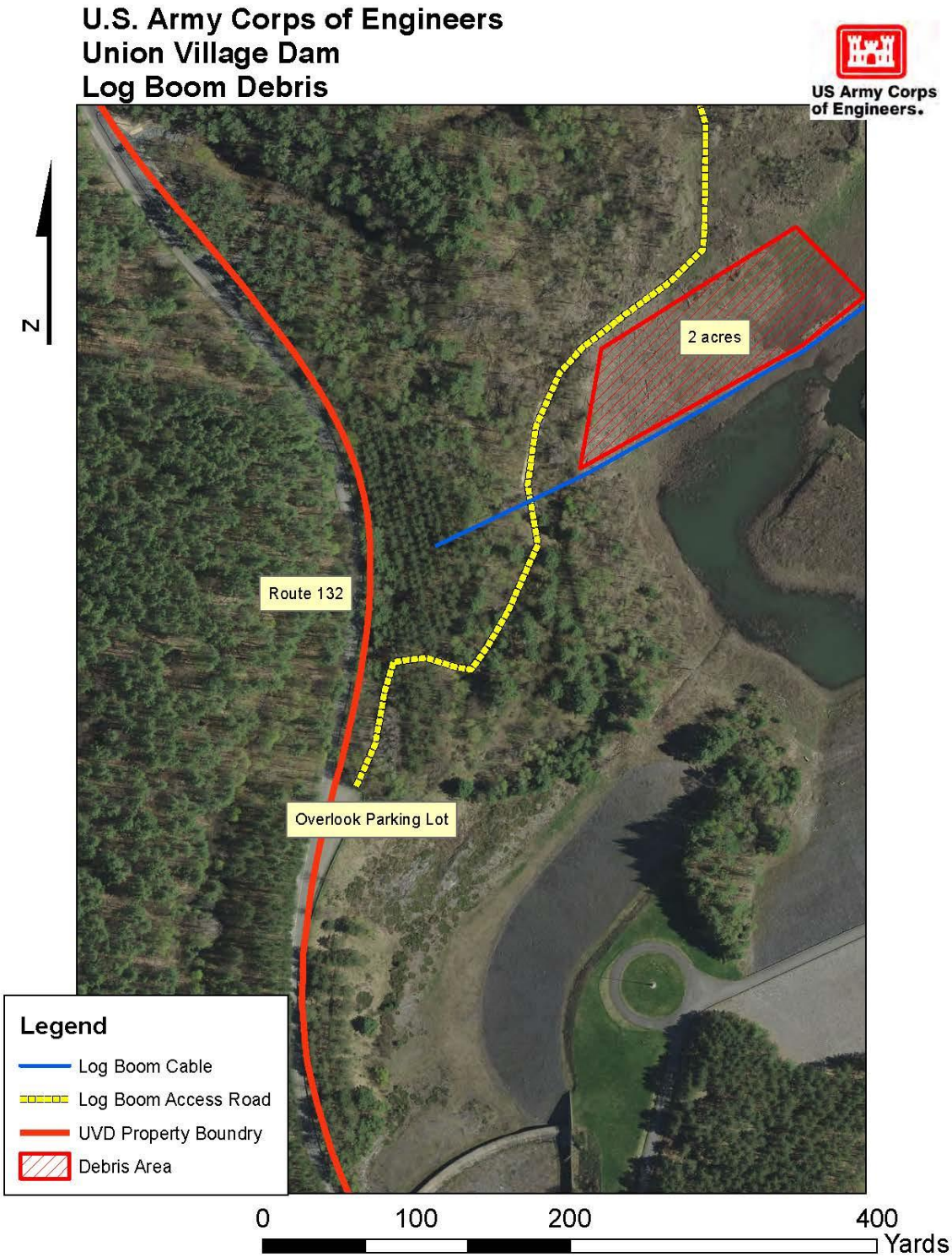

Informational Map 1: Map showing access road to the log boom field

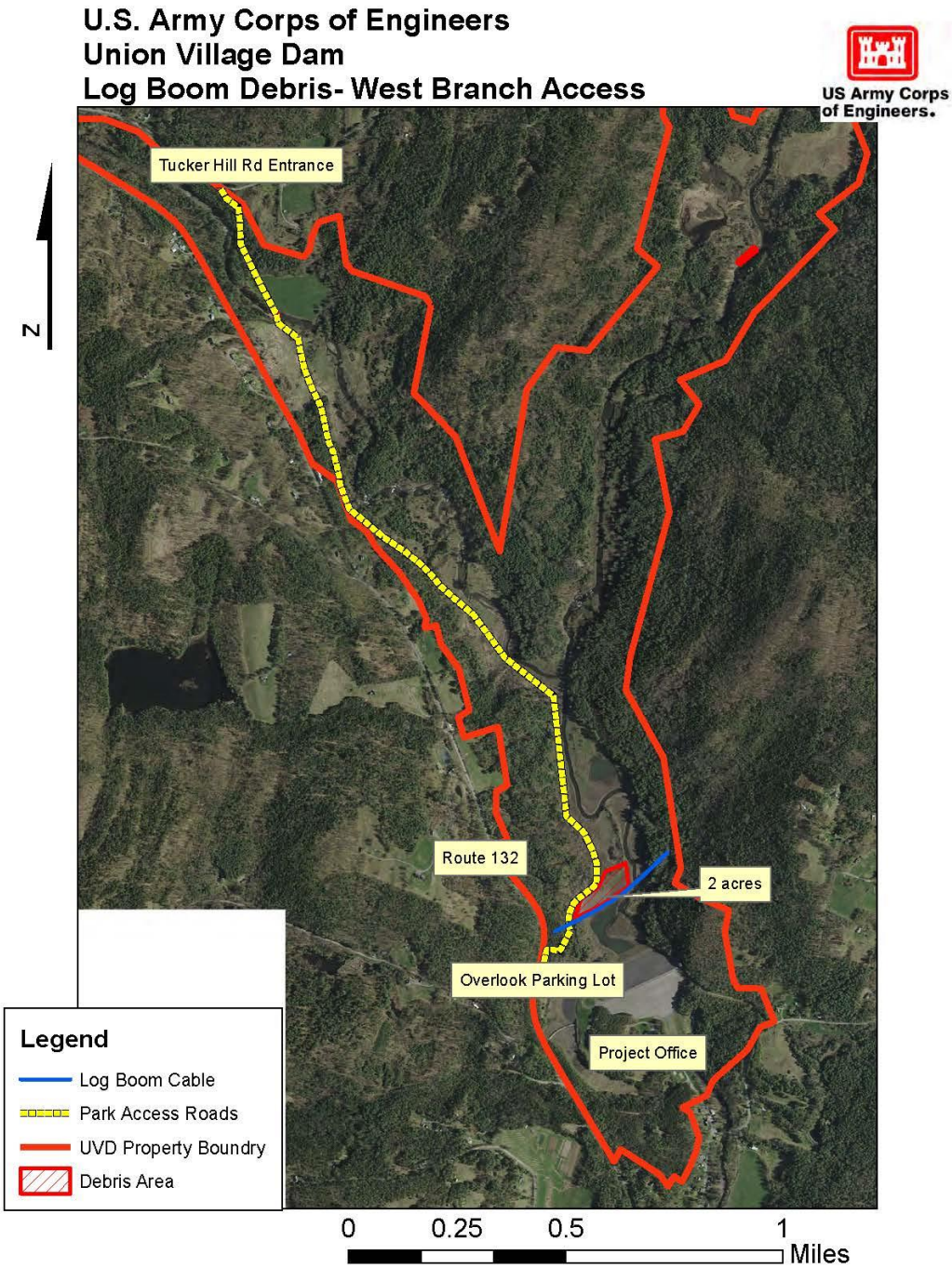

Informational Map 2: map showing access road from Tucker Hill Road

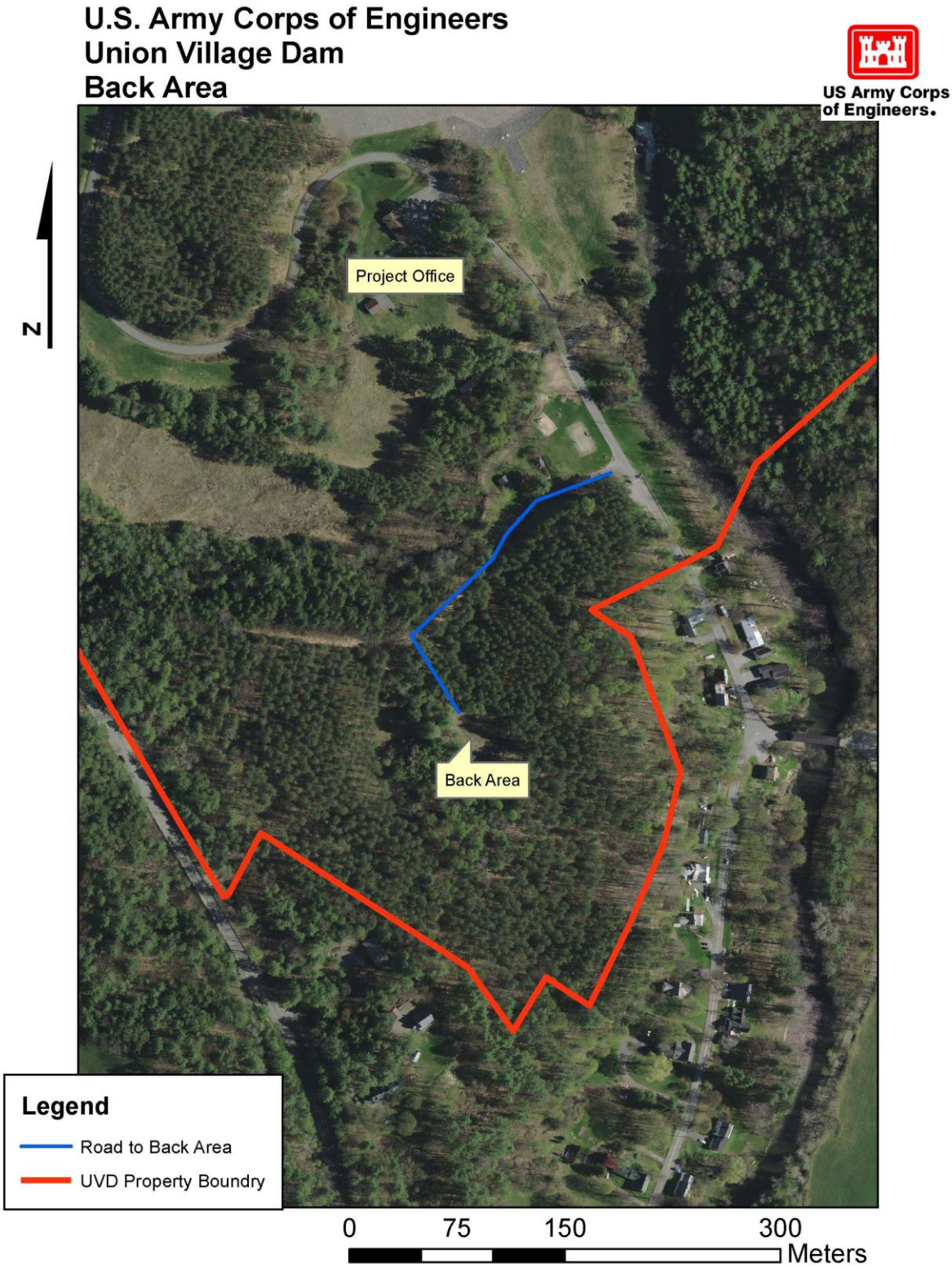

Informational Map 3: Access to Back Area