1:65,000 WGS 84

# FORT RUCKER PORTALET CONTRACT SUPPORT MAP

Distance from Range Operations Shown

ALABAMA

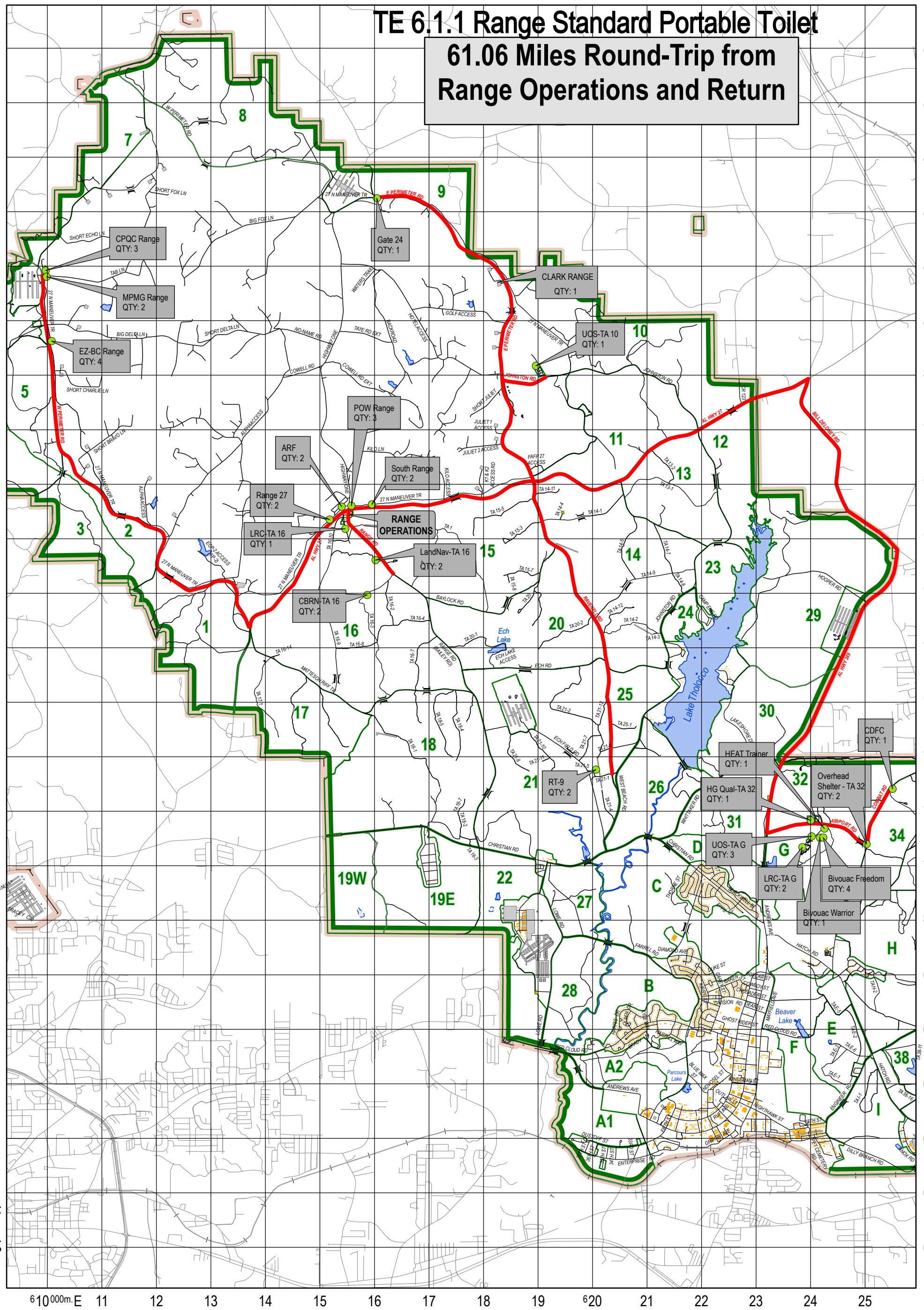


## Legend

- Portalet Location
- Portalet Route
- Road (On-/Off-Post)
- Railroad
- Bridge
- Pole Barn
- Building
- Runway
- Lake
- Training Area
- Installation Boundary

1:65,000

0 0.5 1 2 3 4 Miles

N W E S

HORIZONTAL DATUM.....WGS84 ZONE 16N
GRID.....1,000 METER UTM
PROJECTION.....TRANSVERSE MERCATOR
PRINTED BY.....TRAINING DIVISION, RANGE BRANCH, FORT RUCKER ITAM
DATE.....18 OCTOBER 2024

SAMPLE 1,000 METER GRID SQUARE

100,000 M. SQUARE IDENTIFICATION

FV

GRID ZONE DESIGNATION

16R

100 METER REFERENCE

1. Read large numbers labeling the VERTICAL grid line left of point and estimate tenths (100 meters) from grid line to point 20 3

2. Read large numbers labeling the HORIZONTAL grid line below point and estimate tenths (100 meters) from grid line to point. 74 6

Example: 203746

WHEN REPORTING ACROSS A 100,000 METER LINE, PREFIX THE 100,000 METER SQUARE IDENTIFICATION IN WHICH THE POINT LIES.

Example: FV203746

WHEN REPORTING OUTSIDE THE GRID ZONE DESIGNATION AREA, PREFIX THE GRID ZONE DESIGNATION.

Example: 16RFV203746

Document Name: FortNovosel_Portolets_65k_11x17_20241018

1:3,000 WGS 84

# FORT RUCKER PORTALET CONTRACT SUPPORT MAP
ARF Range (qty 2)

ALABAMA

0 100 200 400 600 800 Feet

N

1:3,000

HORIZONTAL DATUM.....WGS84 ZONE 16N
GRID.....1,000 METER UTM
PROJECTION.....TRANSVERSE MERCATOR
PRINTED BY.....TRAINING DIVISION, RANGE BRANCH, FORT RUCKER ITAM
DATE.....3 FEBRUARY 2025

1:900 WGS 84

# FORT RUCKER PORTALET CONTRACT SUPPORT MAP
## TA G Bivouac Freedom (qty 1)

ALABAMA




0 37.5 75 150 225 300 Feet

N

1:900

HORIZONTAL DATUM.....WGS84 ZONE 16N
GRID.....1,000 METER UTM
PROJECTION.....TRANSVERSE MERCATOR
PRINTED BY.....TRAINING DIVISION, RANGE BRANCH, FORT RUCKER ITAM
DATE.....3 FEBRUARY 2025

1:700 WGS 84

# FORT RUCKER PORTALET CONTRACT SUPPORT MAP
## TA G Bivouac Warrior (qty 4)

ALABAMA




0 25 50 100 150 200 Feet

HORIZONTAL DATUM.....WGS84 ZONE 16N
GRID.....1,000 METER UTM
PROJECTION.....TRANSVERSE MERCATOR
PRINTED BY.....TRAINING DIVISION, RANGE BRANCH, FORT RUCKER ITAM
DATE.....3 FEBRUARY 2025

N

1:700

1:500 WGS 84

# FORT RUCKER PORTALET CONTRACT SUPPORT MAP
## CBRN (qty 2)

ALABAMA

0 12.5 25 50 75 100 Feet

HORIZONTAL DATUM.....WGS84 ZONE 16N
GRID.....1,000 METER UTM
PROJECTION.....TRANSVERSE MERCATOR
PRINTED BY.....TRAINING DIVISION, RANGE BRANCH, FORT RUCKER ITAM
DATE.....3 FEBRUARY 2025

N

1:500

1:1,700 WGS 84

# FORT RUCKER PORTALET CONTRACT SUPPORT MAP
## CDFC (qty 1)

ALABAMA

0 75 150 300 450 600 Feet

HORIZONTAL DATUM.....WGS84 ZONE 16N
GRID.....1,000 METER UTM
PROJECTION.....TRANSVERSE MERCATOR
PRINTED BY.....TRAINING DIVISION, RANGE BRANCH, FORT RUCKER ITAM
DATE.....3 FEBRUARY 2025

N

1:1,700

1:1,250 WGS 84

# FORT RCKER PORTALET CONTRACT SUPPORT MAP
## CPQC Range (qty 3)

ALABAMA

0 50 100 200 300 400 Feet

N

1:1.250

HORIZONTAL DATUM.....WGS84 ZONE 16N
GRID.....1,000 METER UTM
PROJECTION.....TRANSVERSE MERCATOR
PRINTED BY.....TRAINING DIVISION, RANGE BRANCH, FORT RUCKER ITAM
DATE.....3 FEBRUARY 2025

1:800 WGS 84

# FORT RUCKER PORTALET CONTRACT SUPPORT MAP
## EZ-BC Range (qty 4)

ALABAMA

0 25 50 100 150 200 Feet

HORIZONTAL DATUM.....WGS84 ZONE 16N
GRID.....1,000 METER UTM
PROJECTION.....TRANSVERSE MERCATOR
PRINTED BY.....TRAINING DIVISION, RANGE BRANCH, FORT RUCKER ITAM
DATE.....3 FEBRUARY 2025

N

1:800

1:2,000 WGS 84

# FORT RUCKER PORTALET CONTRACT SUPPORT MAP
## Gate 24 (qty 1)

ALABAMA

0 175 350 525 700 Feet

N

1:2,000

HORIZONTAL DATUM.....WGS84 ZONE 16N
GRID.....1,000 METER UTM
PROJECTION.....TRANSVERSE MERCATOR
PRINTED BY.....TRAINING DIVISION, RANGE BRANCH, FORT RUCKER ITAM
DATE.....3 FEBRUARY 2025

1:800 WGS 84

# FORT RUCKER PORTALET CONTRACT SUPPORT MAP
## HEAT Trainer (qty 1)

ALABAMA

0 75 150 225 300 Feet

N

1:800

HORIZONTAL DATUM.....WGS84 ZONE 16N
GRID.....1,000 METER UTM
PROJECTION.....TRANSVERSE MERCATOR
PRINTED BY.....TRAINING DIVISION, RANGE BRANCH, FORT RUCKER ITAM
DATE.....3 FEBRUARY 2025

1:625 WGS 84

# FORT RUCKER PORTALET CONTRACT SUPPORT MAP
## HG Qual - TA 32 (qty 1)

ALABAMA

0 20 40 80 120 160 Feet

HORIZONTAL DATUM.....WGS84 ZONE 16N
GRID.....1,000 METER UTM
PROJECTION.....TRANSVERSE MERCATOR
PRINTED BY.....TRAINING DIVISION, RANGE BRANCH, FORT RUCKER ITAM
DATE.....3 FEBRUARY 2025

N

1:625

1:18,000 WGS 84

# FORT RUCKER PORTALET CONTRACT SUPPORT MAP
## LandNav - TA 16 (qty 2)

ALABAMA

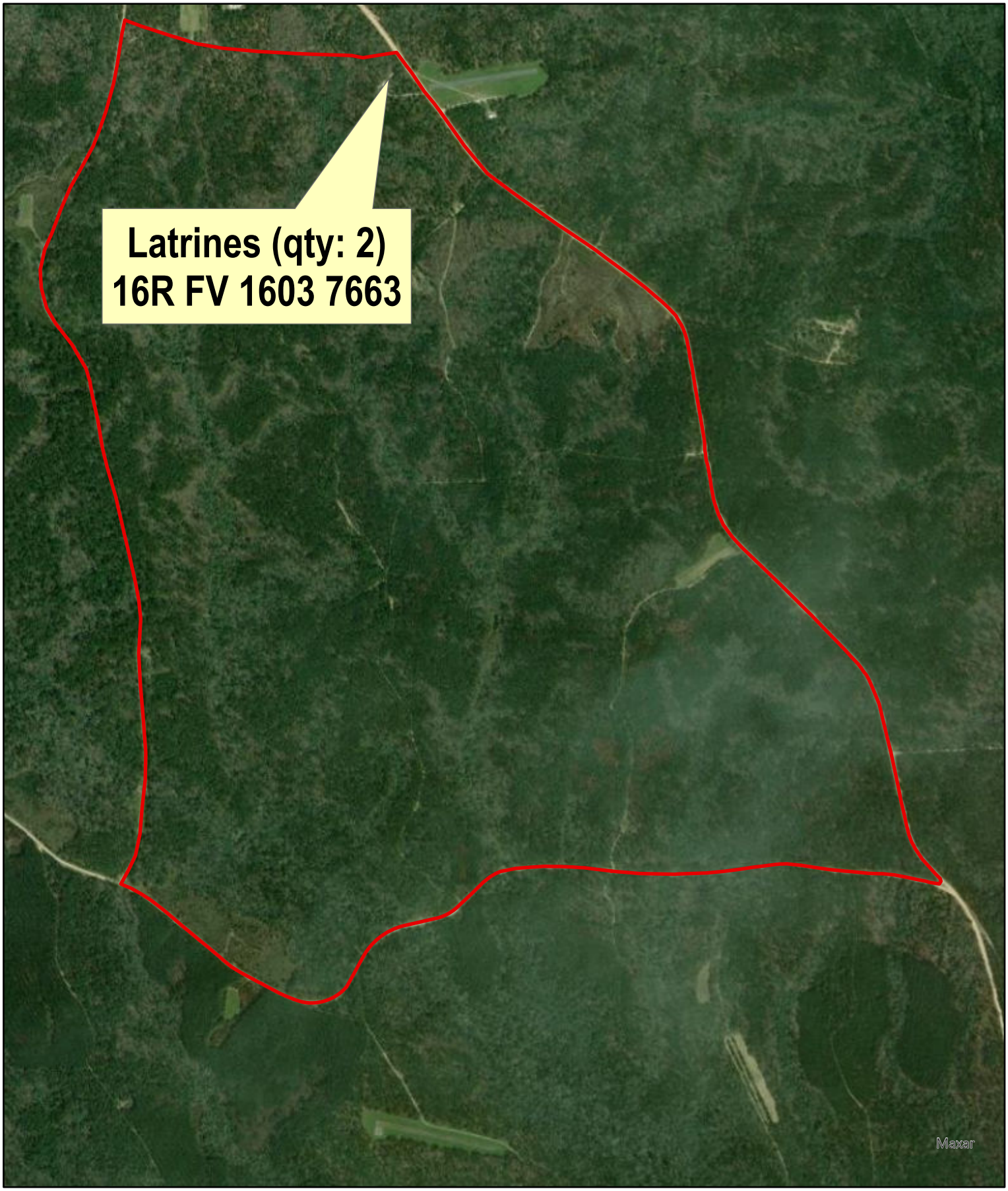


0 1,000 2,000 3,000 4,000 Feet

HORIZONTAL DATUM.....WGS84 ZONE 16N
GRID.....1,000 METER UTM
PROJECTION.....TRANSVERSE MERCATOR
PRINTED BY.....TRAINING DIVISION, RANGE BRANCH, FORT RUCKER ITAM
DATE.....3 FEBRUARY 2025

N

1:18,000

1:1,300 WGS 84

# FORT RUCKER PORTALET CONTRACT SUPPORT MAP
## LRC - TA 16 (qty 1)

ALABAMA

0 50 100 200 300 400 Feet

HORIZONTAL DATUM.....WGS84 ZONE 16N
GRID.....1,000 METER UTM
PROJECTION.....TRANSVERSE MERCATOR
PRINTED BY.....TRAINING DIVISION, RANGE BRANCH, FORT RUCKER ITAM
DATE.....3 FEBRUARY 2025

N

1:1,300

1:2,100 WGS 84

# FORT RUCKER PORTALET CONTRACT SUPPORT MAP
## LRC - TA G (qty 2)

ALABAMA

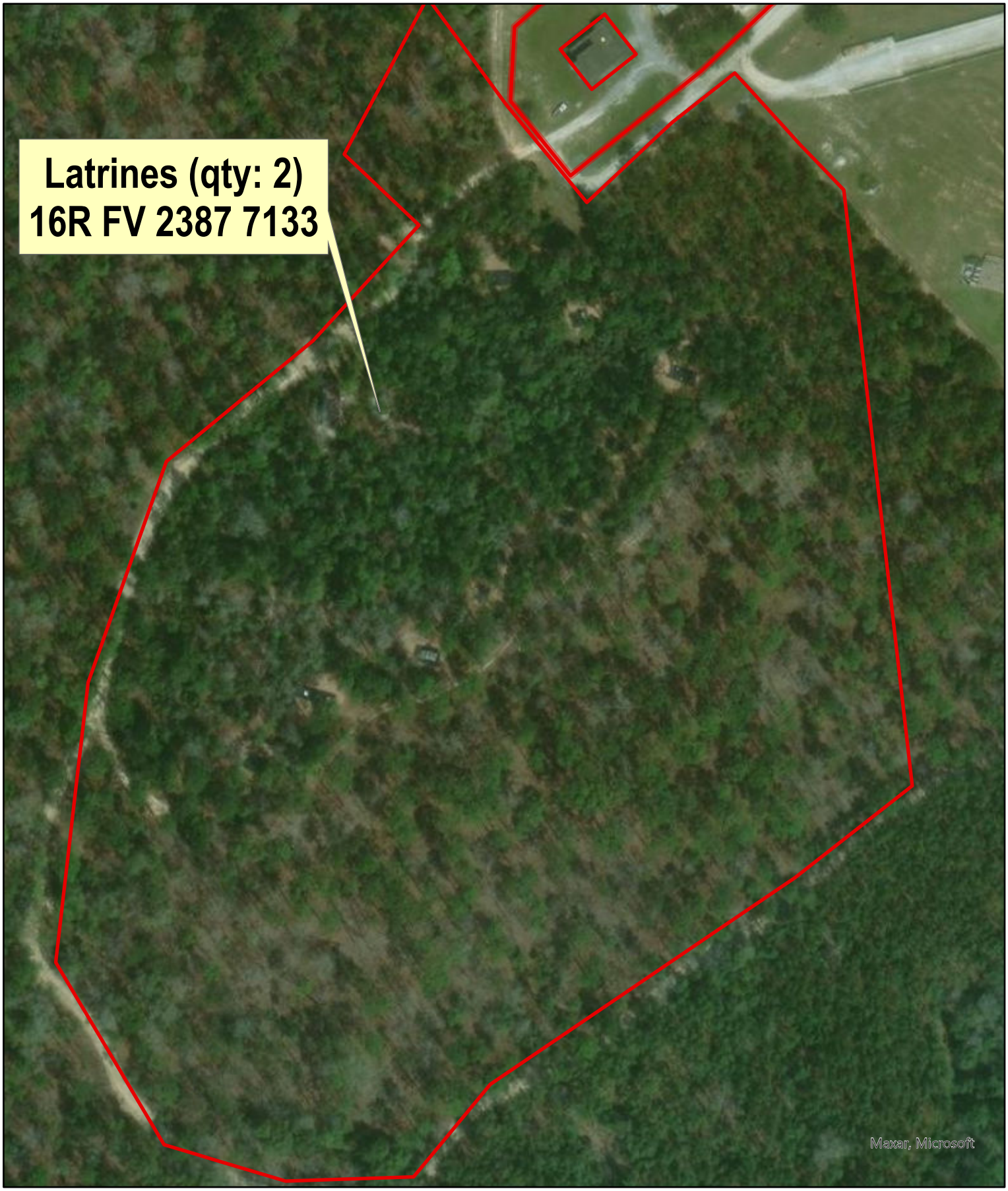


0 175 350 525 700 Feet

N

1:2,100

HORIZONTAL DATUM.....WGS84 ZONE 16N
GRID.....1,000 METER UTM
PROJECTION.....TRANSVERSE MERCATOR
PRINTED BY.....TRAINING DIVISION, RANGE BRANCH, FORT RUCKER ITAM
DATE.....3 FEBRUARY 2025

1:7,500 WGS 84

# FORT RUCKER PORTALET CONTRACT SUPPORT MAP
## MPMG Range (qty 2)

ALABAMA

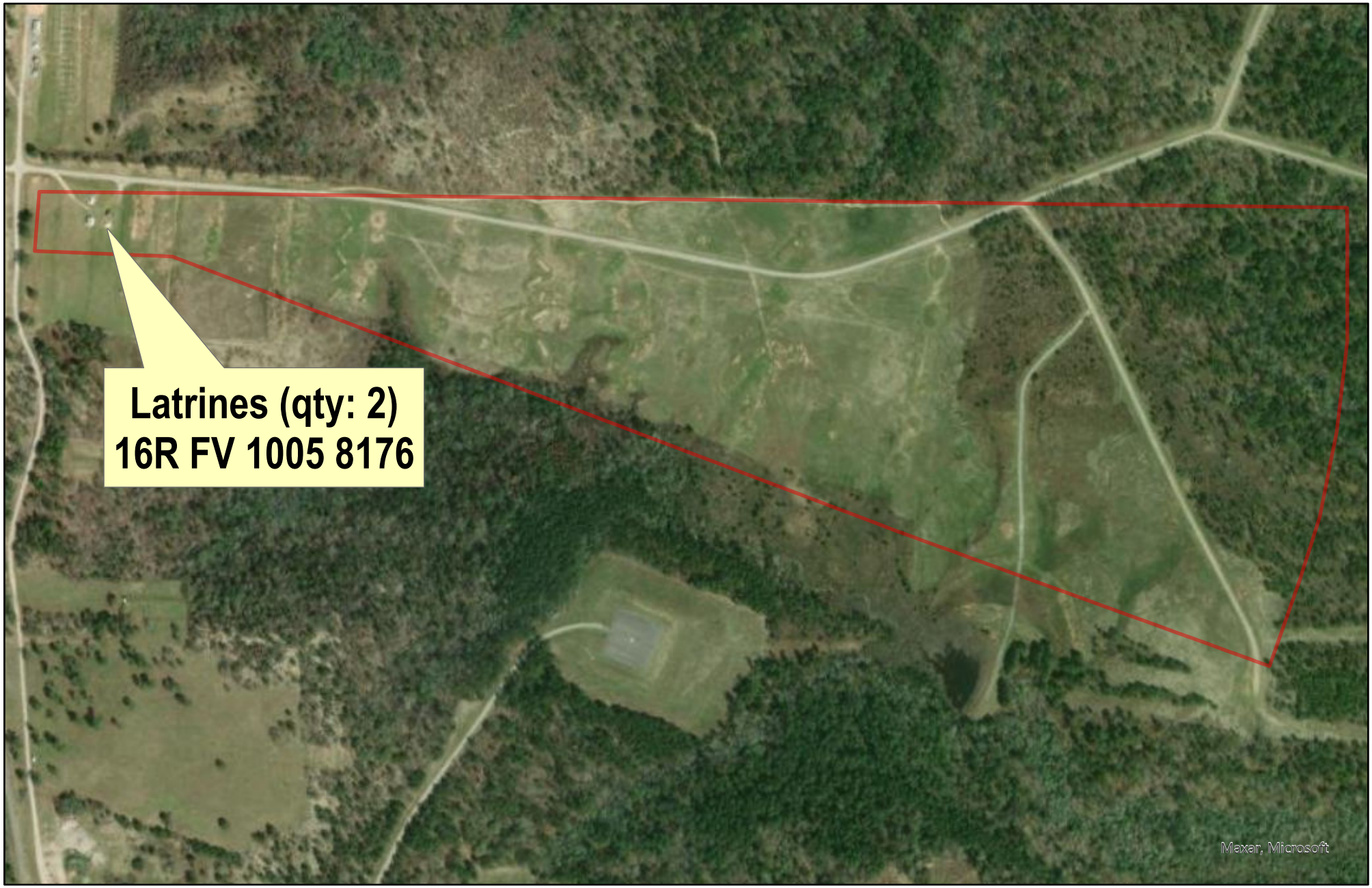


0 375 750 1,500 2,250 3,000 Feet

HORIZONTAL DATUM.....WGS84 ZONE 16N
GRID.....1,000 METER UTM
PROJECTION.....TRANSVERSE MERCATOR
PRINTED BY.....TRAINING DIVISION, RANGE BRANCH, FORT RUCKER ITAM
DATE.....3 FEBRUARY 2025

N

1:7,500

1:2,000 WGS 84

# FORT RUCKER PORTALET CONTRACT SUPPORT MAP
## Overhead Shelter - TA 32 (qty 2)

ALABAMA

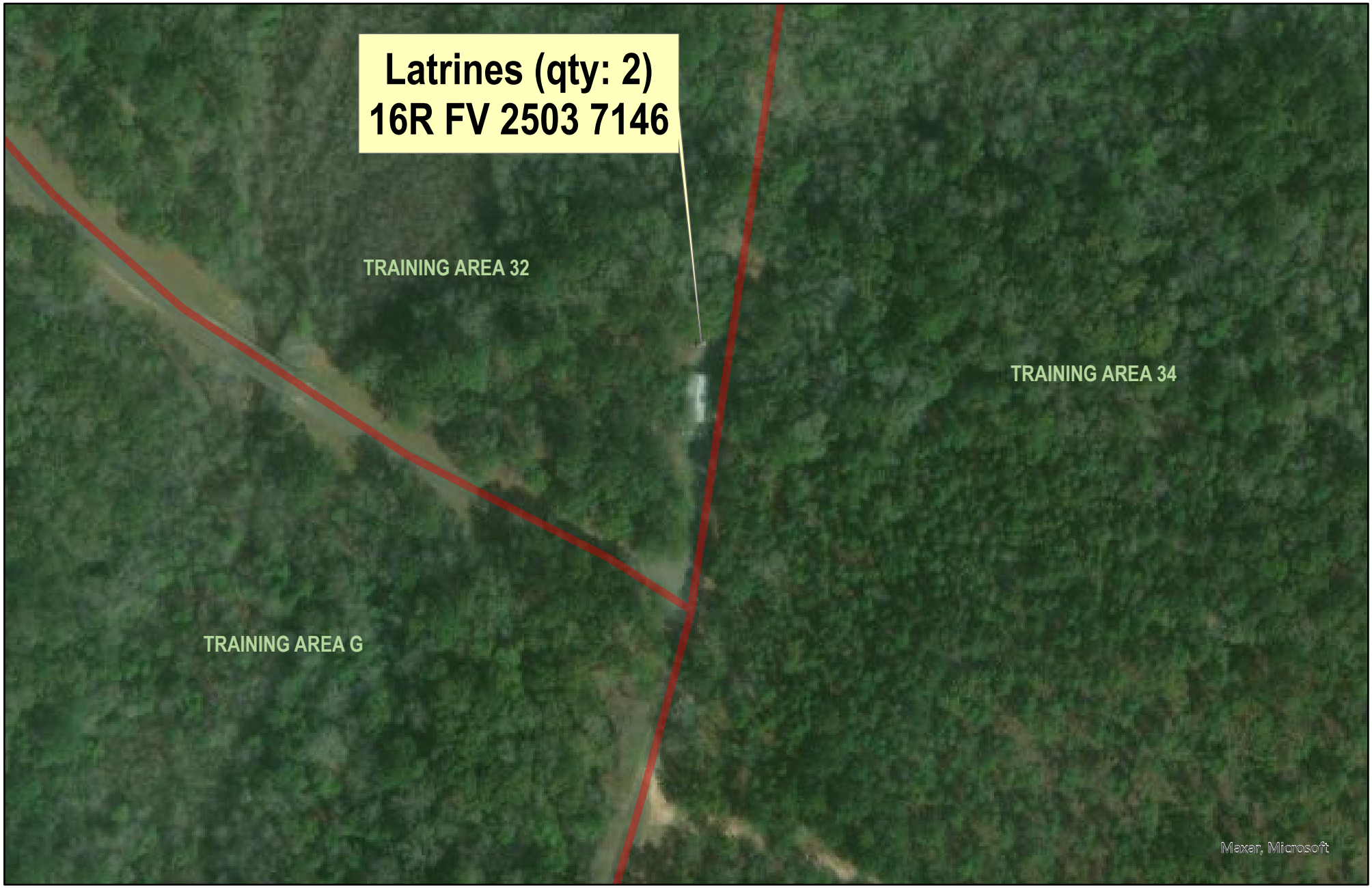


0 100 200 400 600 800 Feet

N

1:2,000

HORIZONTAL DATUM.....WGS84 ZONE 16N
GRID.....1,000 METER UTM
PROJECTION.....TRANSVERSE MERCATOR
PRINTED BY.....TRAINING DIVISION, RANGE BRANCH, FORT RUCKER ITAM
DATE.....3 FEBRUARY 2025

1:2,000 WGS 84

# FORT RUCKER PORTALET CONTRACT SUPPORT MAP
## POW Range (qty 3)

ALABAMA

0 75 150 300 450 600 Feet

HORIZONTAL DATUM.....WGS84 ZONE 16N
GRID.....1,000 METER UTM
PROJECTION.....TRANSVERSE MERCATOR
PRINTED BY.....TRAINING DIVISION, RANGE BRANCH, FORT RUCKER ITAM
DATE.....3 FEBRUARY 2025

N

1:2,000

1:1,300 WGS 84

# FORT RUCKER PORTALET CONTRACT SUPPORT MAP
## Range 27 (qty 2)

ALABAMA

0 50 100 200 300 400 Feet

N

1:1,300

HORIZONTAL DATUM.....WGS84 ZONE 16N
GRID.....1,000 METER UTM
PROJECTION.....TRANSVERSE MERCATOR
PRINTED BY.....TRAINING DIVISION, RANGE BRANCH, FORT RUCKER ITAM
DATE.....3 FEBRUARY 2025

1:3,500 WGS 84

# FORT RUCKER PORTALET CONTRACT SUPPORT MAP
## RT-9 (qty 2)

ALABAMA

0 125 250 500 750 1,000 Feet

HORIZONTAL DATUM.....WGS84 ZONE 16N
GRID.....1,000 METER UTM
PROJECTION.....TRANSVERSE MERCATOR
PRINTED BY.....TRAINING DIVISION, RANGE BRANCH, FORT RUCKER ITAM
DATE.....3 FEBRUARY 2025

N

1:3,500

1:1,300 WGS 84

# FORT RUCKER PORTALET CONTRACT SUPPORT MAP
## South Range (qty 2)

ALABAMA

0 50 100 200 300 400 Feet

N

1:1,300

HORIZONTAL DATUM.....WGS84 ZONE 16N
GRID.....1,000 METER UTM
PROJECTION.....TRANSVERSE MERCATOR
PRINTED BY.....TRAINING DIVISION, RANGE BRANCH, FORT RUCKER ITAM
DATE.....3 FEBRUARY 2025

1:1,300 WGS 84

# FORT RUCKER PORTALET CONTRACT SUPPORT MAP
## UOS - TA 10 (qty 1)

ALABAMA

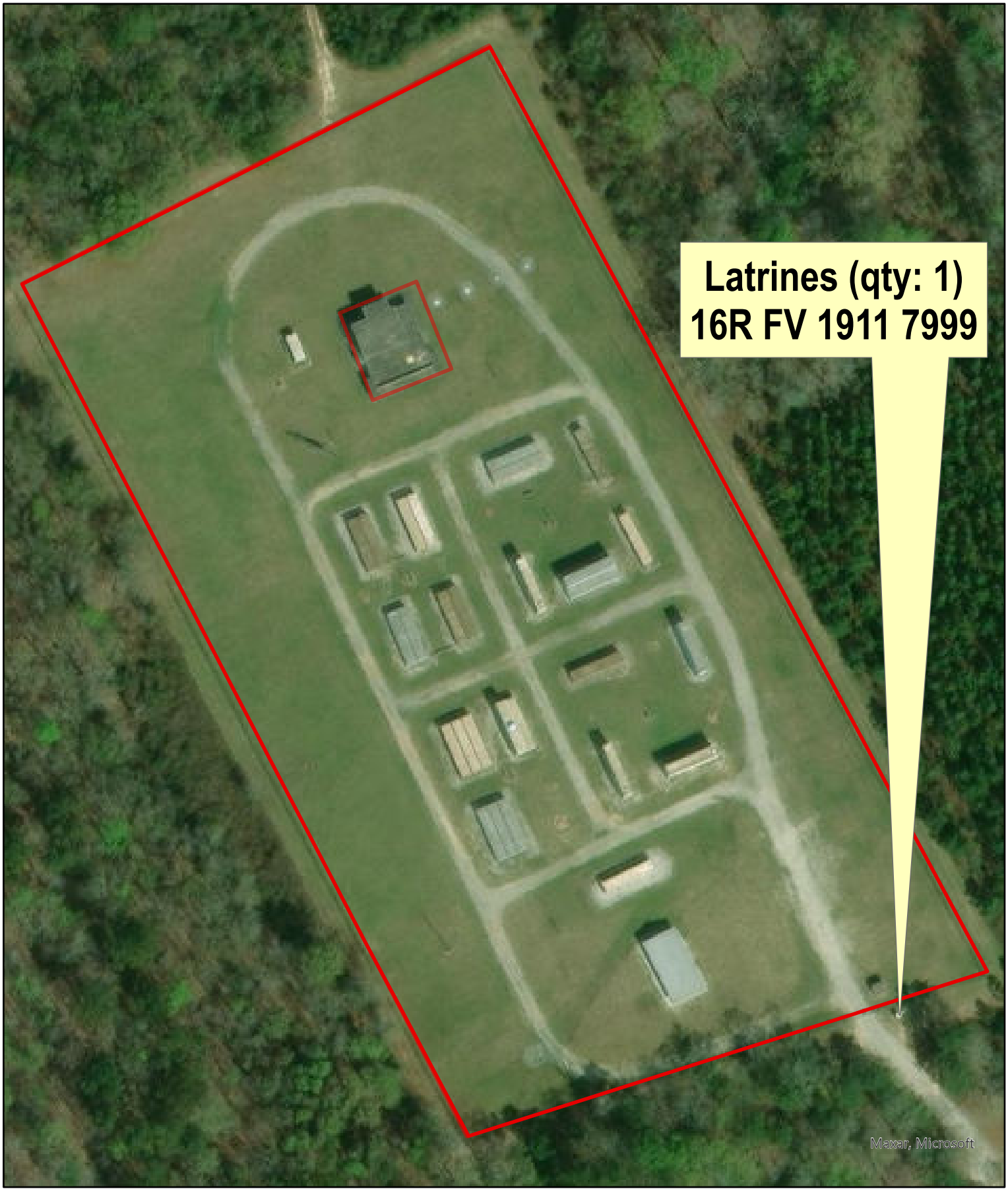


0 50 100 200 300 400 Feet

HORIZONTAL DATUM.....WGS84 ZONE 16N
GRID.....1,000 METER UTM
PROJECTION.....TRANSVERSE MERCATOR
PRINTED BY.....TRAINING DIVISION, RANGE BRANCH, FORT RUCKER ITAM
DATE.....3 FEBRUARY 2025

N

1:1,300

1:1,000 WGS 84

# FORT RUCKER PORTALET CONTRACT SUPPORT MAP
## UOS - TA G (qty 3)

ALABAMA

0 37.5 75 150 225 300 Feet

HORIZONTAL DATUM.....WGS84 ZONE 16N
GRID.....1,000 METER UTM
PROJECTION.....TRANSVERSE MERCATOR
PRINTED BY.....TRAINING DIVISION, RANGE BRANCH, FORT RUCKER ITAM
DATE.....3 FEBRUARY 2025

N

1:1,000

1:1,000 WGS 84

# FORT RUCKER PORTALET CONTRACT SUPPORT MAP
## CLARK RANGE - G2 FP (qty 1)

ALABAMA

0 75 150 300 450 600 Feet

HORIZONTAL DATUM.....WGS84 ZONE 16N
GRID.....1,000 METER UTM
PROJECTION.....TRANSVERSE MERCATOR
PRINTED BY.....TRAINING DIVISION, RANGE BRANCH, FORT RUCKER ITAM
DATE.....3 FEBRUARY 2025

N

1:1,000

| | Deliverable | Frequency | # of Copies | Medium/Format | Submit To |
|---|---|---|---|---|---|
| 1 | 1. Emergency Delay Notification, PWS paragraph 1.6.5 | Upon determination of unsafe weather conditions or work environment. | One copy. | Deliver an e-mail. | Contract KO and COR/ACOR |
| 2 | 2. Emergency Medical Treatment, PWS paragraph 1.6.7.1 | NLT 30 minutes after incident. | Two copies | Deliver verbally followed up by a notification via e-mail. | Contract KO and COR/ACOR |
| 3 | 3. Accident Reporting. The Contractor shall provide a verbal report to the KO or designated Government representative/COR within one (1) hour of each such occurrence. Paragraph 1.6.8 | Contract KO and COR/ACOR | Two copies | Deliver verbally followed up by a notification via e-mail. | Contract KO and COR/ACOR |
| 4 | 4. Accident Reporting. Provide report within five business days. Paragraph 1.6.8 Accident reporting. | Contract KO and COR/ACOR | Two copies | Deliver witten report to Contract KO and COR/ACOR. | Contract KO and COR/ACOR |
| 5 | 5. iWatch Training Certificates, PWS paragraph 1.6.10.3 | Within 30 days of contract start date and within 30 days for new employees that are hired after stat date. | Two copies | Deliver via e-mail and hard copy | Contract KO and COR/ACOR |
| 6 | 6. Permits, Taxes, Licenses, Ordinances, And Regulations. The Contractors shall provide copies of their current Pumper Permit, Alabama Onsite Wastewater Board (AOWB) License and disposal site approval at time of the contract award. Paragraph 4.1. | Provide at time of award. | One copy. | Hard copy and electromnic copy. | Contract KO and COR/ACOR |
| 7 | 7. Safety Data Sheets. Contractor shall provide copies of all SDS for all chemicals used on Fort Novosel at contract start and with updates if the approved chemicals are changed or replaced. Paragraph 4.2.4 Safety Data Sheets. | Provide at contract start and with updates if the approved chemicals are changed or replaced. | One copy. | Hard copy and electromnic copy. | Contract KO and COR/ACOR |

| | Deliverable | Frequency | # of Copies | Medium/Format | Submit To |
|---|---|---|---|---|---|
| 8 | The contractor shall submit a Site-Specific Spill Plan (USAACE Form 2719) to the KO for approval within thirty (30) days of contract award IAW Fort Novosel's Installation Spill Contingency Plan . Paragraph 5.1.1 Spill Plan. | The contractor shall submit a Site-Specific Spill Plan (USAACE Form 2719) to the KO for approval within thirty (30) days of contract award IAW Fort Novosel's Installation Spill Contingency Plan . | Two copies. | Hard copy and electromnic copy. | Contract KO and COR/ACOR |
| 9 | The Contractor shall notify the COR/ACOR IMMEDIATELY if the Contractor spills or releases any sewage, hazardous substances. Paragrapg 5.1.1 Spill Plan. | The Contractor shall notify the COR/ACOR **IMMEDIATELY** if the Contractor spills or releases any sewage, hazardous substances | Two copies. | Deliver verbally followed up by a notification via e-mail. | Contract KO and COR/ACOR |
| 10 | If any hazardous material gets on the ground, in a drain or in a waterway it must **IMMEDIATELY** be reported by dialing 911 and by calling Fort Novosel DPW-ENRD, 334-255-165. Paragraph 5.1.1 Spill Plan | If any hazardous material gets on the ground, in a drain or in a waterway it must **IMMEDIATELY** be reported by dialing 911 and by calling Fort Novosel DPW-ENRD, 334-255-1657. | Two copies. | Deliver verbally followed up by a notification via e-mail. | Contract KO and COR/ACOR |
| 11 | The Contractor shall submit a proposed cleaning schedule within 5 days after contract award to the KO or designated Government representative/COR for review and approval . Paragraph 5.2.22 Schedule. | The Contractor shall submit a proposed cleaning schedule within 5 days after contract award to the KO or designated Government representative/COR for review and approval | Two copies. | Hard copy and electromnic copy. | Contract KO and COR/ACOR |

## TE 6.5 Performance requirements Summery- (PRS)

| Performance Objective | Standard | Acceptable Quality Level | Surveillance Method and Frequency |
|---|---|---|---|
| Delivery of equipment PWS Paragraph 5.2, 5.3.1, 5.3.2, 5.4.1 and 5.4.2. | IAW PWS | Provide items on required date per PWS. | 100% Inspection |
| Removal of equipment PWS Paragraph 5.2, 5.3.1, 5.3.2, 5.4.1 and 5.4.2. | IAW PWS | Removed items on required date IAW PWS. | 100% Inspection |
| Servicing Portable Latrines and Handwash units Schedule. PWS section 5.2.22 and 5.3.1.3. | IAW PWS section 5.2.22 and 5.3.1.3. | Servicing Schedule provided within 5 days after contract award. | 100% Inspection |
| Servicing Portable Latrines and Handwash Units. PWS section 5.1 and 5.3.1. | IAW PWS section 5.1 Servicing Standard Portable Latrines and Handwash Units, Range Requirements, and PWS section 5.3.1 MWR – Long Term (Monthly) requirement. | Cleaned per date Scheduled with all items being acceptable. | Periodic inspection |